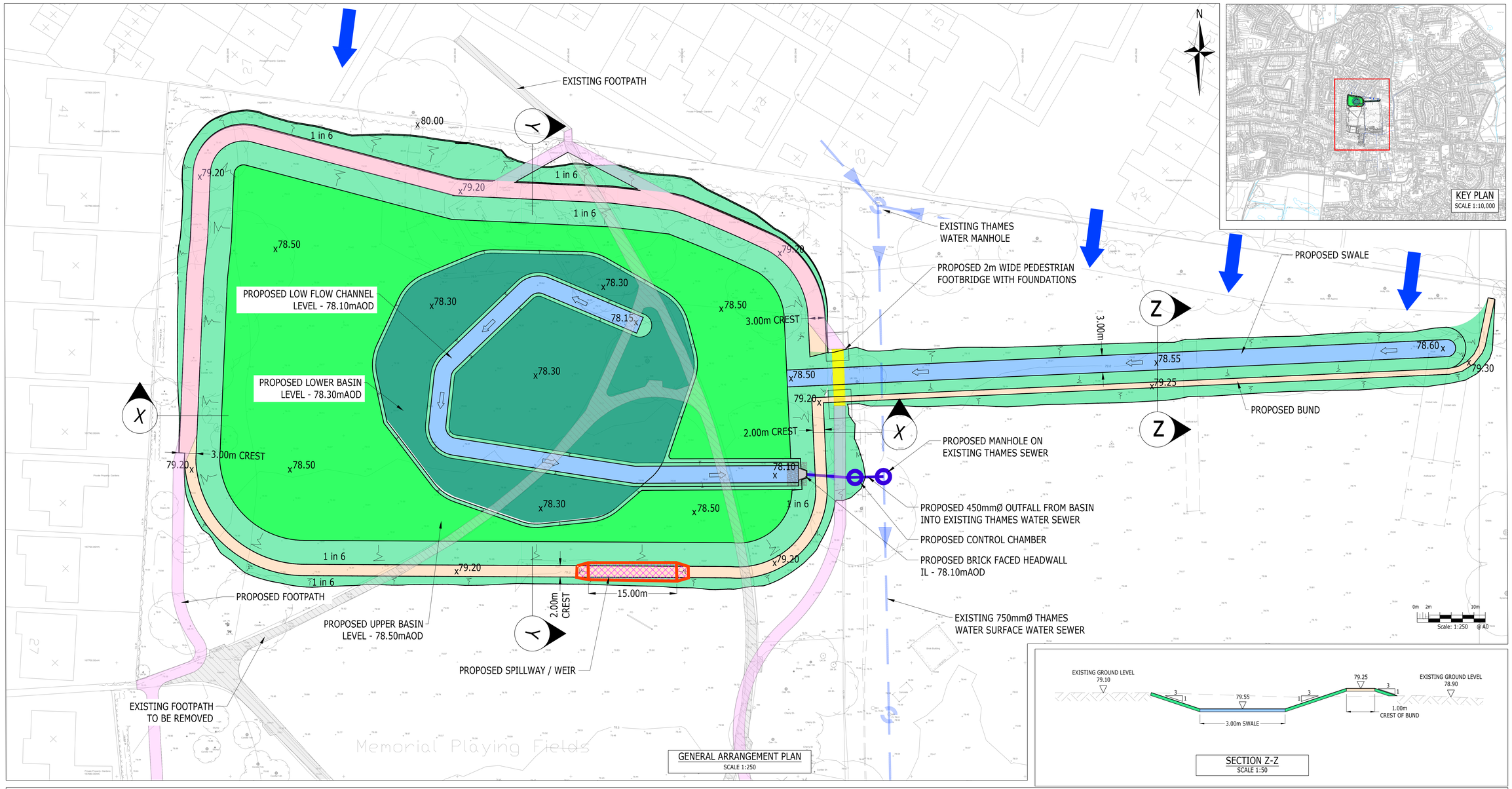

GENERAL ARRANGEMENT PLAN
SCALE 1:250

SECTION Z-Z
SCALE 1:50

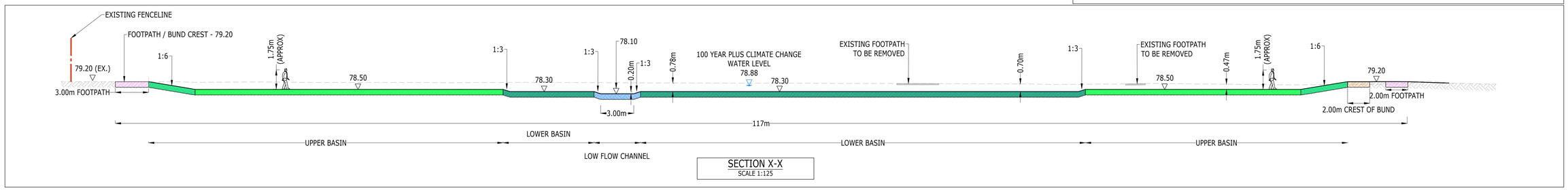

SECTION X-X
SCALE 1:125

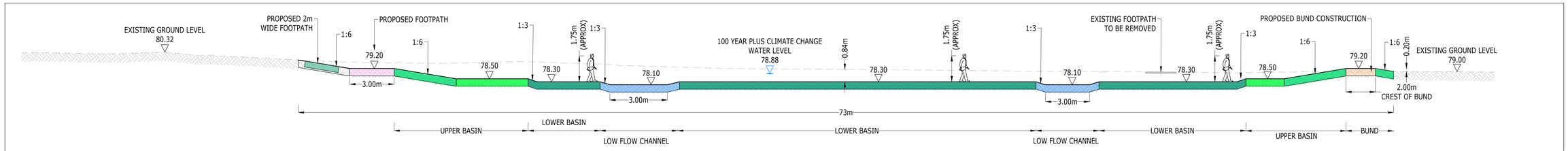

SECTION Y-Y
SCALE 1:100

KEY

- PROPOSED BUND CREST
- PROPOSED EMBANKMENT / SWALE SLOPE
- PROPOSED LOW FLOW CHANNEL AND SWALE
- PROPOSED LOWER BASIN - 78.30mAOD
- PROPOSED UPPER BASIN - 78.50mAOD
- 1:6 SIDE SLOPES
- PROPOSED SPILLWAY
- PROPOSED FOOTPATH
- PROPOSED PEDESTRIAN FOOTBRIDGE
- EXISTING FOOTPATH TO BE REMOVED
- EXISTING THAMES WATER SURFACE WATER SEWER & MANHOLE
- PROPOSED THAMES WATER SURFACE WATER SEWER & MANHOLE
- OVERLAND FLOW ROUTE
- DIRECTION OF FLOW
- EXISTING GROUND PROFILE (SECTIONS ONLY)
- PROPOSED GROUND PROFILE (SECTIONS ONLY)

PRELIMINARY

FOR INFORMATION ONLY

Rev	Description	Drn	Chk	App	Date

West Berkshire COUNCIL

Drawing Title

GENERAL ARRANGEMENT AND CROSS SECTIONS

Drawing Number 2004241-SK02

Rev -

Reproduced from/based upon Ordnance Survey material with the permission of the Controller of Her Majesty's Stationary Office, Crown Copyright Reserved. License No. 100044061