Connect

District-wide Travel Guide

Including bus timetables, maps and local transport information

Updated version effective from **June 2025**

West Berkshire COUNCIL

Contents

		Page
	Welcome to West Berkshire's District-wide Travel Guide	4
	Social media updates for bus services	5

TIMETABLES

Service		
JetBlack1	Newbury - Turnpike Estate - Hospital - Thatcham - Theale - Calcot - Reading	6
1a	Newbury - Hospital - Thatcham Broadway	14
1c	Newbury - Hospital - Thatcham Broadway	16
1e	Newbury - Hospital - Thatcham	18
2	Newbury - Wash Common - Tesco, The Triangle - Pigeon's Farm	20
2(SC)	Basingstoke - North Hampshire Hospital - Sherborne St John - Baughurst	24
Lime2, 2a	Mortimer / AWE - Burghfield Common - Burghfield - Reading	26
3	Newbury - Kintbury - Inkpen - Hungerford	30
4	Newbury - Lambourn	32
6, 6a	Newbury - Shaw - Hermitage - Hampstead Norreys - The Ilsleys	34
7	Newbury - Andover	36
7a	Newbury - Burghclere - Penwood - Woolton Hill - Ball Hill	36
8	Newbury - Greenham - Tesco The Triangle / Retail Park	40
9	Newbury Town Centre - Racecourse Development	42
15	Central Reading-Dee Park-Tilehurst-Calcot, Sainsbury's-Ikea	44
16	Central Reading - Oxford Road - Tilehurst - Purley	45
X20	Marlborough - Hungerford - Newbury	46
26	Central Reading - Southcote - Fords Farm - Beansheaf Estate - Calcot Sainsbury's - IKEA	47
32	Newbury - Kingsclere - Basingstoke	48
33 formerly The Link	Central Reading - Meadway - Tilehurst - Little Heath - Turnham's Farm	50
X34	Newbury - Harwell Campus - Didcot	52
43	Reading - Pangbourne - Upper Basildon	56
46, X46	Hungerford - Swindon	58
47	Lambourn - Swindon	60
75	Theale - Englefield - Beenham - Bucklebury - Newbury	61
103	Newbury - Greenham Business Park	62
110,120	Marlborough - Bedwyn - Hungerford	64
133	Wallingford - Streatley - Goring	66
145	Goring - Pangbourne - Whitchurch-on-Thames - Reading	67
154	Stratfield Saye - Beech Hill - Reading	68
	Vodafone bus network	69
WBCC	North West Downlands Zone - Newbury Zone (On Demand Service)	70
WBCC	Thatcham Connect Zone (On Demand Service)	72
WC	Marlborough - Hungerford (On Demand Service)	74
CCA	Brightwalton - Newbury	75
CCB CCC	Thatcham - Brimpton - Aldermaston - Calcot	76

WBCC - West Berkshire Community Connect | WC - Wiltshire Connect | CCA, CCB, CCC - Community Connect

OTHER INFORMATION

Reading FC Football Services	78
National Express coach departures from Newbury & Hungerford	80
PlusBus – Rail to Bus interchange tickets	81
Buses to Hospitals	82
Train services in West Berkshire	84
List of Community Transport Operators	85
Who is responsible for your bus service?	88
Timetable changes	89
School Term Dates	90
NextBuses - user guide to Real Time Passenger Information	91
The West Berkshire Bus Passenger Charter	92
Useful Telephone Numbers and Addresses	94
Connect Tickets & Options	96
Index to Places Served	102

MAPS

Bus stands at Newbury The Wharf and Newbury Town Map	
Bus stops at Thatcham Broadway	106
Bus network schematic map of services for Newbury & Thatcham	108
Reading Town centre maps	110
Bus network schematic map of services east of Thatcham	112
Bus network schematic map of services west of Newbury	114
Town/Village Centre maps - Hungerford & Lambourn	115
Theale Village Centre map	116
Tadley Area & Pangbourne Village map	117

SC - Stagecoach

Front Cover: A Newbury & District new bus.

Welcome to West Berkshire's District-wide Travel Guide

This Travel Guide incorporates bus timetables and public transport information for services across West Berkshire. The information has been checked at time of publication. **However, we recommend planning your journey in advance using the Traveline journey planner at www.traveline.info or by telephoning 0871 200 22 33** (calls from landlines cost 12p per minute).

Connect This is the overall brand for West Berkshire's bus network, which includes the 'Connect' services that are operated under contract to the Council. The 'Connect' logo denotes services on which WBC's 'Connect Day', 'Connect Group Ticket', 'FlexiConnect', 'Connect-7' and 'Connect-30' period tickets are valid. For more details, see pages 96-97 of this Guide.

Note on colour coding

The coloured roundels or logos on the timetable pages reflect the route colours shown on the various network maps.

A light grey coloured roundel denotes a lower-frequency service, such as the village bus service 110, shown on the map on page 114.

a greener West Berkshire

Thank you for choosing public transport which is a sustainable travel option.

WANTING LIVE UPDATES TO YOUR BUS SERVICES?

Live updates are available on X (formerly Twitter) and Facebook from the following bus companies:

GOING FORWARD CIC
www.goingforwardbuses.com

NEWBURY&DISTRICT
/newburyanddistrict
@newburydistrict

READING BUSES
/readingtransport
/reading_buses

STAGECOACH
/StagecoachSouth
/Stagecoach_West

SWINDON'S BUS COMPANY
/swindonsbuses
/swindonsbuscompany

THAMES TRAVEL
/ThamesTravel
/thames_travel

WEST BERKSHIRE COUNCIL TRANSPORT SERVICES TEAM
/ConnectWBerks

NEWBURY - THATCHAM - READING

SERVICE jetblack 1

	MONDAYS - FRIDAYS													
NEWBURY The Wharf [A]	0500	0530	0600	0630	0700	0730	0800	0830	0900	0930	then every **30** mins. until	1330	1400	1430
Newbury - Park Way [P]	0502	0533	0602	0633	0702	0732	0804	0834	0904	0934		1334	1405	1435
Gaywood Drive, Birchwood Road	0510	0541	0611	0642	0714	0746	0816	0846	0915	0945		1345	1416	1447
West Berkshire Community Hospital	0513	0544	0615	0646	0718	0750	0820	0850	0919	0949		1349	1420	1451
THATCHAM BROADWAY [Y]	0519	0551	0622	0653	0728	0803	0830	0900	0928	0958		1358	1430	1501
Cropper Close, Falmouth Way	0524	0556	0627	0659	0735	0811	0837	0907	0934	1004		1404	1437	1508
Colthrop Lane	0525	0557	0628	0700	0736	0812	0838	0908	0935	1005		1405	1438	1509
Woolhampton The Angel	0530	0603	0633	0705	0743	0818	0843	0913	0940	1010		1410	1444	1515
Beenham turn	0535	0608	0638	0711	0752	0825	0848	0918	0945	1015		1415	1450	1520
Theale - The Crown	0541	0614	0645	0720	0802	0835	0856	0926	0953	1023		1423	1458	1529
Arlington Business Park	0543	0616	0647	0723	0805	0839	0900	0930	0957	1027		1427	1502	1533
Calcot Sainsbury's	0546	0619	0651	0727	0809	0844	0905	0935	1002	1032		1432	1507	1538
Greenwoood Road	0551	0624	0657	0733	0816	0850	0910	0940	1007	1037		1437	1513	1545
CENTRAL READING Station Road [SD	0604	0638	0715	0752	0838	0909	0928	0958	1024	1054		1454	1532	1605

NEWBURY THE WHARF [A]	1500	1535	1615	1645	1715	1745	1815	1845	1905	1925	2020	.....	.....
Newbury - Park Way [P]	1505	1540	1620	1650	1720	1750	1820	1850	1909	1929	2022	.....	.....
Gaywood Drive, Birchwood Road	1518	1556	1635	1704	1734	1801	1830	1900	1919	1939	2032	.....	.....
West Berkshire Community Hospital	1522	1600	1639	1708	1738	1804	1833	1903	1922	1942	2035	.....	.....
THATCHAM BROADWAY [Y]	1532	1610	1649	1718	1749	1813	1841	1911	1929	1949	2042	.....	.....
Cropper Close, Falmouth Way	1540	1617	1656	1725	1756	1819	1846	1916	1934	1954	2047	.....	.....
Colthrop Lane	1541	1618	1657	1726	1757	1820	1847	1917	1935	1955	2048	.....	.....
Woolhampton The Angel	1547	1625	1703	1733	1803	1825	1852	1922	1940	2000	2052	.....	.....
Beenham turn	1553	1631	1709	1738	1809	1830	1857	1927	1945	2005	2056	.....	.....
Theale - The Crown	1601	1639	1717	1746	1816	1836	1903	1933	1951	2011	2102	2205**T**	2304**T**
Arlington Business Park	1605	1643	1721	1750	1819	1838	1906	1936	1954	2014	2105	.....	.....
Calcot Sainsbury's	1610	1648	1726	1755	1824	1843	1910	1940	1958	2018	2109	2209	2308
Greenwoood Road	1616	1654	1732	1801	1829	1848	1915	1945	2002	2022	2113	2212	2311
CENTRAL READING Station Road [SD]	1636	1714	1752	1821	1849	1905	1931	2001	2017	2037	2127	2225	2324

Notes:
– Rail station nearby
T – These journeys start at Theale, The Green at 2202 and 2301

Service operated by
Readingbuses

NEWBURY - THATCHAM - READING

SERVICE jetblack 1

SATURDAYS

NEWBURY THE WHARF [A]	0635	0735	0755	0825	0855	0925	0955	then every **30** mins. until	1625	1655	1725	1755	1825	1855
Newbury - Park Way [P]	0638	0738	0758	0828	0858	0928	0958		1628	1658	1728	1758	1828	1858
Gaywood Drive, Birchwood Road	0646	0747	0807	0837	0911	0941	1011		1641	1711	1739	1807	1837	1907
West Berkshire Community Hospital	0649	0751	0811	0841	0914	0944	1014		1644	1714	1742	1811	1841	1911
THATCHAM BROADWAY [Y]	0655	0758	0818	0848	0923	0953	1023		1653	1723	1750	1819	1849	1918
Cropper Close, Falmouth Way	0700	0804	0824	0854	0929	0959	1029		1659	1729	1755	1825	1854	1923
Woolhampton The Angel	0706	0810	0830	0900	0935	1005	1035		1705	1735	1801	1831	1900	1929
Beenham turn	0710	0815	0835	0905	0940	1010	1040		1710	1740	1805	1835	1904	1933
Theale - The Crown	0717	0821	0841	0911	0947	1017	1047		1717	1746	1811	1842	1910	1939
Calcot Sainsbury's	0721	0827	0847	0917	0953	1023	1053		1723	1752	1817	1848	1915	1945
Greenwoood Road	0726	0833	0853	0923	1000	1030	1100		1730	1758	1823	1854	1920	1950
CENTRAL READING Station Road [SD	0743	0851	0911	0941	1021	1051	1121		1751	1816	1841	1912	1938	2005

NEWBURY THE WHARF [A]	1925	2020	.....	.....
Newbury - Park Way [P]	1928	2023	.....	.....
Gaywood Drive, Birchwood Road	1937	2032	.....	.....
West Berkshire Community Hospital	1940	2035	.....	.....
THATCHAM BROADWAY [Y]	1947	2042	.....	.....
Cropper Close, Falmouth Way	1952	2046	.....	.....
Woolhampton The Angel	1958	2052	.....	.....
Beenham turn	2002	2056	.....	.....
Theale - The Crown	2008	2102	2204**T**	2304**T**
Calcot Sainsbury's	2013	2106	2209	2308
Greenwoood Road	2018	2111	2214	2313
CENTRAL READING Station Road [SD]	2033	2126	2228	2327

For late Friday and Saturday evening journeys between Newbury and Thatcham see 1e Service

Connect SERVICE 1e

SUNDAYS and PUBLIC HOLIDAYS

NEWBURY The Wharf [A]	0735	0835	0925	1625	1725	1905
Newbury - Park Way [P]	0738	0838	0928	1628	1728	1909
Gaywood Drive, Birchwood Road	0747	0848	0939	1639	1737	1918
West Berkshire Community Hospital	0751	0852	0943	1643	1741	1921
THATCHAM BROADWAY [Y]	0758	0859	0952	1652	1749	1929
Cropper Close, Falmouth Way	0804	0904	0958	1658	1755	1935
Woolhampton The Angel	0810	0909	1004	1704	1802	1942
Beenham turn	0815	0913	1009	1709	1807	1947
Theale - The Crown	0822	0920	1016	1716	1813	1954
Calcot Sainsbury's	0826	0925	1022	1722	1818	1959
Greenwoood Road	0831	0929	1028	1728	1823	2003
CENTRAL READING Station Road [SD]	0848	0946	1047	1747	1840	2018

then every **hour** until

Notes:

– Rail station nearby

T – Journey starts at Theale, The Green at 2202 & 2302

Service operated by

Readingbuses

READING - THATCHAM - NEWBURY

SERVICE jetblack 1

MONDAYS - FRIDAYS

READING, Blagrave Street [EP]	0505	0530	0555	0620	0645	0710	0740	0815	0850	0925	0955	then every **30** mins. until	1355	1425	1455	1525	1555
Greenwood Road	0522	0548	0613	0641	0706	0733	0810	0842	0913	0946	1016		1416	1448	1518	1550	1623
Fenhurst Road	.....	.....	.....	.....	.....	0737	0814	0845	.....	.....	.....		.....	.....	.....	.....	.....
Calcot Sainsburys	0526	0552	0617	0647	0714	0745	0822	0853	0921	0954	1024		1424	1456	1527	1600	1633
Arlington Business Park	0529	0555	0620	0651	0717	0748	0825	0856	0924	0957	1027		1427	1459	1530	1603	1636
Theale - The Crown	0531	0557	0622	0655	0721	0753	0830	0901	0929	1002	1032		1432	1505	1535	1608	1641
Beenham turn	0536	0603	0628	0702	0728	0801	0838	0908	0936	1009	1039		1439	1515	1542	1615	1648
Woolhampton - The Angel	0541	0608	0633	0708	0734	0807	0844	0913	0941	1015	1045		1445	1521	1548	1621	1654
Cropper Close, Falmouth Way	0547	0614	0639	0715	0742	0814	0851	0919	0947	1021	1051		1451	1529	1555	1628	1703
THATCHAM BROADWAY [X]	0552	0620	0645	0721	0750	0821	0858	0926	0954	1028	1058		1458	1539	1603	1636	1711
West Berkshire Community Hospital	0559	0628	0653	0730	0801	0830	0907	0935	1003	1037	1107		1507	1549	1612	1645	1720
Gaywood Drive, Birchwood Road	0601	0631	0656	0733	0805	0834	0910	0938	1006	1040	1110		1510	1552	1615	1648	1723
Newbury - Park Way (Stop Q)	0604	0636	0701	0738	0816	0846	0917	0945	1013	1047	1117		1517	1602	1625	1656	1731
NEWBURY The Wharf [A]	0608	0640	0705	0742	0820	0850	0921	0949	1017	1051	1121		1521	1606	1629	1700	1735

READING Blagrave Street [EP]	1630	1705	1735	1805	1830	1900	1930	2030	2130	2230
Greenwood Road	1700	1736	1801	1826	1849	1919	1949	2049	2145	2245
Calcot Sainsburys	1710	1746	1809	1833	1857	1926	1956	2055	2151	2251
Arlington Business Park	1713	1749	1812	1836	1900	1926	1959	2058	2154	2254
Theale - The Crown	1718	1754	1816	1840	1904	1933	2003	2102	2157**T**	2257**T**
Beenham turn	1725	1801	1823	1846	1910	1939	2009	2108	.....	.....
Woolhampton - The Angel	1730	1806	1828	1851	1915	1944	2014	2113	.....	.....
Cropper Close, Falmouth Way	1737	1812	1834	1857	1921	1950	2020	2119	.....	.....
THATCHAM BROADWAY [X]	1744	1818	1840	1903	1926	1955	2025	2124	.....	.....
West Berkshire Community Hospital	1752	1826	1847	1910	1933	2002	2032	2130	.....	.....
Gaywood Drive, Birchwood Road	1755	1829	1850	1913	1936	2005	2035	2132	.....	.....
Newbury - Park Way (Stop Q)	1801	1835	1855	1917	1940	2009	2039	2137	.....	.....
NEWBURY The Wharf [A]	1805	1839	1859	1921	1944	2013	2043	2140	.....	.....

Notes:
– Rail station nearby
T – Journeys continue to Theale, The Green
– via The Chase and Charrington Road and NOT Bath Road

Service operated by
Readingbuses

READING - THATCHAM - NEWBURY

SERVICE jetblack 1

SATURDAYS

READING STATION Blagrave St [EP]	0630	0715	0745	0815	0855	0925	then every **30** mins. until	1625	1655	1725	1755	1825	1855	1930	2030	2130	2230
Greenwood Road	0646	0732	0802	0832	0915	0945		1645	1715	1745	1814	1844	1914	1949	2048	2145	2245
Calcot Sainsburys	0652	0738	0808	0839	0926	0956		1656	1725	1755	1823	1851	1921	1956	2054	2151	2251
Theale - The Crown	0656	0743	0813	0844	0931	1001		1701	1730	1800	1828	1856	1926	2001	2059	2156**T**	2256**T**
Beenham turn	0702	0749	0819	0850	0937	1007		1707	1737	1807	1834	1902	1932	2007	2105	.....	.....
Woolhampton - The Angel	0707	0754	0824	0855	0942	1012		1712	1742	1812	1839	1907	1937	2012	2110	.....	.....
Colthrop Lane	0712	0759	0829	0859	0946	1016		1716	1746	1816	1843	1910	1940	2015	2113	.....	.....
Cropper Close, Falmouth Way	0714	0801	0831	0901	0948	1018		1718	1748	1818	1845	1912	1942	2017	2115	.....	.....
THATCHAM BROADWAY [X]	0720	0807	0837	0907	0955	1025		1725	1754	1824	1851	1917	1947	2022	2120	.....	.....
West Berkshire Community Hospital	0726	0814	0844	0916	1004	1034		1734	1802	1832	1859	1924	1954	2029	2126	.....	.....
Gaywood Drive, Birchwood Drive	0729	0817	0847	0919	1007	1037		1737	1805	1835	1902	1927	1957	2032	2128	.....	.....
Newbury - Park Way (Stop Q)	0734	0822	0852	0925	1014	1044		1744	1810	1840	1907	1932	2002	2036	2132	.....	.....
NEWBURY The Wharf [A]	0738	0826	0856	0929	1018	1048		1748	1814	1844	1911	1936	2006	2040	2136	.....	.....

SUNDAYS and PUBLIC HOLIDAYS

READING STATION Blagrave St [EP]	0720	0855	0955	then every **hour** until	1555	1645	1745	1845
Greenwood Road	0738	0913	1015		1615	1705	1805	1903
Calcot Sainsburys	0743	0919	1023		1623	1713	1813	1909
Theale - The Crown	0747	0923	1027		1627	1717	1817	1913
Beenham turn	0752	0928	1033		1633	1723	1823	1919
Woolhampton - The Angel	0757	0933	1038		1638	1728	1828	1924
Colthrop Lane	0802	0938	1042		1642	1732	1832	1929
Cropper Close, Falmouth Way	0804	0940	1044		1644	1734	1834	1931
THATCHAM BROADWAY [X]	0810	0947	1051		1651	1741	1841	1936
West Berkshire Community Hospital	0817	0956	1059		1659	1749	1849	1943
Gaywood Drive, Birchwood Drive	0820	0959	1102		1702	1752	1852	1946
Newbury - Park Way (Stop Q)	0826	1006	1109		1709	1759	1859	1949
NEWBURY The Wharf [A]	0830	1010	1113		1713	1803	1903	1953

For late Friday and Saturday evening journeys between Newbury and Thatcham see 1e Service

Connect SERVICE 1e

Notes:
– Rail station nearby
T – Journeys continue to Theale, The Green

Service operated by

Readingbuses

NEWBURY THE WHARF to THATCHAM BROADWAY

via Community Hospital and Lower Way

MONDAYS TO FRIDAYS

Notes	1d						
NEWBURY The Wharf [B]	0755	0915	then at the same times past each hour until	1515	1620	1725	1825
Park Way [P]	0757	0917		1517	1622	1727	1827
London Road, Skyllings	0804	0923		1523	1629	1734	1834
London Road, Hambridge Road	0806	0925		1525	1633	1738	1837
West Berkshire Hospital	0810	0927		1527	1635	1740	1839
Benham Hill, Southdown Road	.....	0928		1528	1636	1741	1840
Pound Lane, Winston Way	.....	0929		1529	1637	1742	1841
Lower Way, Paynesdown Rd	.....	0932		1532	1630	1745	1844
The Moors, Nevil Court	.....	0934		1534	1642	1747	1846
Wenlock Way	.....	0935		1535	1643	1748	1847
Braemore Close	.....	0936		1536	1644	1749	1848
Oak Tree Road	.....	0939		1539	1647	1752	1851
THATCHAM BROADWAY	0819	0941		1541	1649	1754	1853

SATURDAYS

NEWBURY The Wharf [B]	0810	then at the same mins. past each hour until	1810
Park Way [P]	0812		1812
London Road, Skyllings	0818		1818
London Road, Hambridge Road	0820		1820
West Berkshire Hospital	0822		1822
Benham Hill, Southdown Road	0823		1823
Pound Lane, Winston Way	0824		1824
Lower Way, Paynesdown Rd	0827		1827
The Moors, Nevil Court	0829		1829
Wenlock Way	0830		1830
Braemore Close	0831		1831
Oak Tree Road	0834		1834
THATCHAM BROADWAY	0836		1836

Notes:

– Rail station nearby

1d – This journey operates as Connect SERVICE 1d

THATCHAM BROADWAY to NEWBURY THE WHARF

via Park Avenue, Sagecroft Road and Community Hospital

Connect SERVICE 1a

MONDAYS TO FRIDAYS

THATCHAM BROADWAY [X]	0725	0820	0943	then at the same times past each hour until	1543	1650	1755
Thatcham Park School	0728	0823	0946		1546	1653	1758
Sagecroft Road, Lamb Close	0731	0826	0949		1549	1656	1801
Sagecroft Road, Northfield Rd	0733	0828	0951		1551	1658	1803
Henwick Lane, Westfield Road	0735	0830	0952		1552	1700	1805
West Berkshire Hospital	0739	0834	0956		1556	1704	1809
London Road, Hambridge Road	0741	0836	0957		1557	1706	1811
London Road, Skyllings	0745	0840	1000		1600	1710	1815
Park Way [Q]	0752	0847	1006		1606	1718	1822
NEWBURY The Wharf [H]	0754	0849	1008		1608	1720	1824

SATURDAYS

THATCHAM BROADWAY [X]	0728	0838	then at the same times past each hour until	1738
Thatcham Park School	0731	0841		1741
Sagecroft Road, Lamb Close	0734	0844		1744
Sagecroft Road, Northfield Rd	0736	0846		1746
Henwick Lane, Westfield Road	0738	0848		1748
West Berkshire Hospital	0741	0851		1751
London Road, Hambridge Road	0743	0853		1753
London Road, Skyllings	0745	0855		1755
Park Way [Q]	0751	0901		1801
NEWBURY The Wharf [H]	0753	0903		1803

No service on Sundays or Public Holidays

The 1a, 1c and 1d services receive financial support from West Berkshire Council.

West Berkshire

Service operated by

Newbury & district

NEWBURY THE WHARF to THATCHAM BROADWAY

via Community Hospital, Sagecroft Road and Park Avenue

	MONDAYS TO FRIDAYS						
NEWBURY The Wharf [B]	0833	0945	then at the same times past each hour until	1545	1650	1755	1855
Park Way [P]	0835	0947		1547	1652	1757	1857
London Road, Skyllings	0843	0953		1553	1659	1804	1903
London Road, Hambridge Road	0847	0955		1555	1703	1808	1905
West Berkshire Hospital	0849	0957		1557	1705	1810	1907
Benham Hill, Southdown Road	0849	0957		1557	1705	1810	1907
Henwick Lane, Westfield Road	0850	0958		1558	1706	1811	1908
Sagecroft Road, Northfield Rd	0853	1001		1601	1710	1814	1911
Sagecroft Road, Lamb Close	0853	1001		1601	1710	1814	1911
Thatcham Park School	0857	1005		1605	1714	1818	1915
THATCHAM BROADWAY	0903	1013		1615	1719	1825	1919

	SATURDAYS		
NEWBURY The Wharf [B]	0740	then at the same times past each hour until	1840
Park Way [P]	0742		1842
London Road, Skyllings	0748		1848
London Road, Hambridge Road	0750		1850
West Berkshire Hospital	0752		1852
Benham Hill, Southdown Road	0752		1852
Henwick Lane, Westfield Road	0754		1854
Sagecroft Road, Northfield Rd	0756		1856
Sagecroft Road, Lamb Close	0756		1856
Thatcham Park School	0800		1900
THATCHAM BROADWAY	0804		1904

Notes:
– Rail station nearby

THATCHAM BROADWAY to NEWBURY THE WHARF

via Lower Way and Community Hospital

Connect SERVICE 1c

	MONDAYS TO FRIDAYS							
THATCHAM BROADWAY [X]	0753	0903	1013	then at the same times past each hour until	1513	1615	1719	1825
Oak Tree Road	0755	0905	1015		1515	1617	1721	1827
Braemore Close	0759	0909	1019		1519	1621	1725	1831
Wenlock Way	0800	0910	1020		1520	1622	1726	1832
The Moors, Nevil Court	0800	0910	1020		1520	1622	1726	1832
Lower Way, Paynesdown Rd.	0803	0913	1023		1523	1625	1729	1835
Pound Lane, Winston Way	0805	0915	1025		1525	1627	1731	1837
West Berkshire Hospital	0809	0919	1029		1529	1631	1735	1841
London Road, Hambridge Road	0811	0920	1030		1530	1632	1737	1842
London Road, Skyllings	0815	0923	1033		1533	1635	1741	1845
Park Way [Q]	0822	0928	1038		1538	1640	1748	1850
NEWBURY The Wharf [H]	0824	0930	1040		1540	1642	1750	1852

	SATURDAYS		
THATCHAM BROADWAY [X]	0708	then at the same times past each hour until	1908
Oak Tree Road	0710		1910
Braemore Close	0714		1914
Wenlock Way	0715		1915
The Moors, Nevil Court	0715		1915
Lower Way, Paynesdown Rd.	0718		1918
Pound Lane, Winston Way	0720		1920
West Berkshire Hospital	0724		1924
London Road, Hambridge Road	0725		1925
London Road, Skyllings	0728		1928
Park Way [Q]	0733		1933
NEWBURY The Wharf [H]	0735		1935

No service on Sundays or Public Holidays

The 1a, 1c and 1d services receive financial support from West Berkshire Council.

West Berkshire

Service operated by

Newbury & District

NEWBURY THE WHARF to THATCHAM
via Turnpike Estate and Community Hospital

	FRIDAYS & SATURDAYS		
NEWBURY The Wharf [A]	2120	2220	2320
Park Way [P]	2122	2222	2322
Shaw, Coachmans Court	2126	2226	2326
Shaw, Cromwell Road	2127	2227	2327
Turnpike Estate, Birchwood Road	2130	2230	2330
West Berkshire Community Hospital	2133	2233	2333
Thatcham Garden Centre	2135	2235	2335
Thatcham Broadway [Y]	2139	2239	2339
Falmouth Way, Cropper Close	2144	2244	2344
Siege Cross Roundabout	2144	2244	2344

Notes:
– Rail station nearby

Connect SERVICE 1e

	FRIDAYS & SATURDAYS	
Siege Cross Roundabout	2145	2245
Falmouth Way, Cropper Close	2150	2250
Thatcham Broadway [X]	2156	2256
Thatcham Garden Centre	2159	2259
West Berkshire Community Hospital	2201	2301
Turnpike Estate, Birchwood Road	2203	2303
Shaw, Cromwell Road	2205	2305
Shaw, Coachmans Court	2206	2306
Park Way [Q]	2209	2309
NEWBURY The Wharf [A]	2210	2310

1e service is
Funded by UK Government

Service operated by
Newbury & district

NEWBURY THE WHARF - WASH COMMON - TESCO, THE TRIANGLE - PIGEON'S FARM

via Enborne Road, Valley Road, Monk's Lane

Connect SERVICE 2

MONDAYS - FRIDAYS

SERVICE No.	*8**	*6**	*2C*	*2*			*2*	*2*	*2*	*2*	*2*
Notes			**Sch**	**NSch**							
NEWBURY The Wharf [B] ⇄	0730	0806	0820	0825	0900		1500	1620	1720	1740	1830
Enborne Rd, St Barts School	.....	.....	**C**	**C**	0906		1506	1626	1726	1746	1836
Kingsbridge Road	.....	.....	.....	.....	0907		1507	1627	1728	1747	1838
Valley Road, Middle Close	.....	.....	.....	.....	0910	Then	1510	1630	1731	1750	1841
Elizabeth Avenue Top	.....	.....	.....	.....	0911	at	1511	1631	1732	1751	1842
Newbury College	0751	0818	0828	.....	.....	the	.....	.....	.....	.....	.....
Park House School, Monks Lane	0752	0821	0831	0836	.....	same	.....	.....	.....	.....	.....
WASH COMMON, Villiers Way	0755	0823	0834	0840	0913	mins	1513	1633	1734	1753	1844
Holborne Close		0825	0836	0842	0915	past	1515	1635	1736	1755	1846
Glendale Avenue	0758	.....	.....	.....	0915	each	1515	1635	1736	**A**	1846
Villiers Way	.....	.....	.....	.....	0916	hour	1516	1636	1737	.....	1847
Falkland Memorial, Essex Street	.....	(0822)	.....	.....	0919	until	1519	1639	1740	.....	1849
Monks Lane Surgery	(0752)	(0821)	(0830)	(0836)	0920		1520	1640	1741	.....	1850
TESCO The Triangle	(0749)	(0818)	.....	(0833)	0923		1523	1643	1744	.....	1853
Pigeons Farm, Water Tower	(0742)	.....	.....	.....	0926		1526	1646	1747	.....	↓
PIGEONS FARM, Greyberry Copse West	(0744)	.....	.....	.....	0928		1528	1648	1749	.....	**N**

MONDAYS - FRIDAYS

SERVICE No.	*2*	*2*	*8*	*2*	*2*	*2*	*2*		*2*	*2*	*2a*	*2*	*2a*	*2*
Notes										**NSch**	**Sch**			
PIGEONS FARM, Greyberry Copse West	.....	.....	0744	.....	.....	.....	0930		1430	1531	1531	1650	.....	1750
Greenham, TESCO The Triangle	.....	.....	0749	.....	.....	.....	0930		1433	1534	1534	1653	.....	1753
Newbury College	.....	.....	0750	.....	.....	.....	0935		1435	1536	1536	1655	.....	1755
Monks Lane Surgery	.....	.....	0751	.....	.....	.....	0937	Then	1437	1538	1539	1657	.....	1757
Park House School, Monks Lane	.....	.....	0752	.....	.....	.....	0938	at	1437	1538	1540	1657	.....	1757
Falkland Memorial, Essex Street	.....	.....	.....	.....	.....	.....	0938	the	1438	1539	**A**	1658	.....	1758
WASH COMMON, Villiers Way	.....	.....	0755	.....	.....	.....	0941	same	1440	1541	.....	1700	.....	1800
Holborne Close	0629	0709	0757	0759	0829	0859	0943	mins	1442	1543	.....	1702	1755	1802
Glendale Avenue	0629	0709	0758	0759	0829	0859	0943	past	1442	1543	.....	1702	1755	1802
Wash Common, Villiers Way	0630	0710	.....	0800	0830	0900	0944	hour	1443	1544	.....	1703	**A**	1803
Elizabeth Avenue Top	0632	0712	.....	0803	0833	0903	0947	until	1445	1546	.....	1705	.....	1804
Middle Close	0632	0712	.....	0804	0834	0903	0947		1445	1546	.....	1705	.....	1805
Kingsbridge Road	0635	0715	.....	0807	0837	0906	0950		1448	1549	.....	1708	.....	1808
Enborne Road, St Barts School	0637	0717	.....	0809	0839	0907	0951		1449	1550	.....	1709	.....	1809
NEWBURY The Wharf ⇄	0642	0722	.....	0817	0847	0914	0958		1455	1556	1549	1715	1805+	1815

Notes:

⇄ – Rail station nearby
A – Continues to/from Newbury via the Andover Road
C – Continues via Newtown Road
R – Continues to The Wharf if requested by passengers

Sch – Schooldays only
NSch – Operates on Non Schooldays
* – Service 6 departs from Bay H and Service 8 from Bay C
\+ – Time at Newbury Rail Station
N – Continues to Pigeons Farm and Newbury as Service 8

This service is operated under contract to West Berkshire Council

West Berkshire

No service on Sundays or Public Holidays

Service operated by

Newbury & district

NEWBURY THE WHARF - WASH COMMON - TESCO, THE TRIANGLE - PIGEON'S FARM

via Enborne Road, Valley Road, Monk's Lane

Connect SERVICE 2

SATURDAYS

SERVICE No.	2a	2a	2		2	2	2	2	2
NEWBURY The Wharf [B]	0745	0845	0900	Then at the same mins past each hour until	1500	1620	1720	1740	1830
Enborne Road, St Barts School	**A**	**A**	0906		1506	1626	1726	1746	1836
Kingsbridge Road	.....	.....	0907		1507	1627	1727	1747	1837
Middle Close	.....	.....	0910		1510	1630	1730	1750	1840
Elizabeth Avenue Top	.....	.....	0911		1511	1631	1731	1751	1841
WASH COMMON, Villiers Way	.....	.....	0913		1513	1633	1733	1753	1843
Holborne Close	0754	0854	0915		1515	1635	1735	1755	1845
Glendale Avenue	.....	.....	0915		1515	1635	1735	**A**	1845
Wash Common, Villiers Way	.....	.....	0916		1516	1636	1736	.....	1846
Falkland Memorial, Essex Street	.....	.....	0919		1519	1639	1739	.....	1849
Monks Lane Surgery	.....	.....	0920		1520	1640	1740	.....	1850
Greenham, TESCO The Triangle	.....	.....	0923		1523	1643	1743	.....	1853
Pigeons Farm, Water Tower	.....	.....	0926		1526	1646	1746	.....	↓
PIGEONS FARM, Greyberry Copse West	.....	.....	0928		1528	1648	1748	.....	**N**

SATURDAYS

SERVICE No.	2	2	2	2	2		2	2	2	2a
PIGEONS FARM, Greyberry Copse West	.....	.....	.....	.....	0930	Then at the same mins past each hour until	1530	1650	1750	.....
Greenham, TESCO The Triangle	.....	.....	.....	.....	0933		1533	1653	1753	.....
Monks Lane Surgery	.....	.....	.....	.....	0935		1535	1655	1755	.....
Falkland Memorial, Essex Street	.....	.....	.....	.....	0936		1536	1656	1756	.....
Wash Common, Villiers Way	.....	.....	.....	.....	0939		1539	1659	1759	.....
WASH COMMON, Holborne Close	0724	0759	0829	0859	0941		1541	1701	1801	1755
Glendale Avenue	0724	0759	0829	0859	0941		1541	1701	1801	1755
Villiers Way	0725	0800	0830	0900	0942		1542	1702	1802	**A**
Elizabeth Avenue Top	0727	0802	0832	0902	0944		1544	1704	1804	.....
Middle Close	0727	0802	0832	0902	0944		1544	1704	1804	.....
Kingsbridge Road	0730	0805	0835	0905	0947		1547	1707	1807	.....
Enborne Road, St Barts School	0731	0806	0836	0906	0948		1548	1708	1808	.....
NEWBURY The Wharf	0737	0812	0842	0912	0954		1554	1714	1814	1805+

Notes:

– Rail station nearby
A – Continues to/from Newbury via the Andover Road
R – Continues to The Wharf if requested by passengers
+ – Time at Newbury Rail Station
N – Continues to Pigeons Farm and Newbury as Service 8

This service is operated under contract to West Berkshire Council

West Berkshire

No service on Sundays or Public Holidays

Service operated by

Newbury & district

BASINGSTOKE - North Hampshire Hospital - Sherborne St John - Tadley - BAUGHURST

SERVICE 2 SC

MONDAYS - FRIDAYS (except Public Holidays)

Service starts approximately at 0520 and ends at approximately 2330

Service is every **15** minutes throughout most of the day.

SATURDAYS

Service starts approximately at 0620 and ends at approximately at 2330

Service is every **20** minutes throughout most of the day.

SUNDAYS

Service starts approximately at 0755 and ends at approximately at 2100

Service is every **20** minutes throughout most of the day.

For further timetable details please see web site at www.stagecoachbus.com

Alternatively, contact Traveline.

Service 2SC operated by

Stagecoach in Hampshire

CENTRAL READING - MORTIMER

via Bath Road, Burghfield, Burghfield Common

SERVICE lime 2 | 2a

MONDAYS - FRIDAYS (except Public Holidays)

Service No.	2	2a	2	2a	2	2a	2	2a	2		2a	2		2a	2	2a	2	2
READING, Blagrave Street [EP]	0455	0540	0610	0640	0700	0720	0800	0850	0910		40	10		1340	1410	1440	1510	1540
Dwyer Road	0506	0552	0627	0657	0717	0737	0816	0906	0927		57	27		1357	1430	1501	1530	1600
Burgfield, Hatch Gate	0511	0557	0636	0704	0724	0745	0822	0913	0932	then	02	32		1402	1436	1506	1536	1606
Burghfield Common, Mans Hill*	.....	0559	.....	0708	.....	0748	.....	0916	.....	every	04	...		1404	.....	1509	.....	.....
Burghfield, The Close	0514	0602	0642	0711	0731	0751	0826	0919	0936	30	06	36	until	1406	1441	1512	1541	1611
AWE Main Gate	.....	.....	.....	0723	0743	0803	.....	.....	.....	mins.	...	...		.....	.....	.....	.....	.....
Aldermaston Rd, Reading Rd Junction+	.....	.....	.....	0728	0748	0808	.....	.....	.....	at	...	...		.....	.....	.....	.....	.....
MORTIMER, WEST END RD, Glenapp Grange	0521	0610	0655	0742	0800	0822	0835	0928	0946		16	46		1416	1451	1526	1552	1622

Service No.	2a	2a	2	2a	2	2a	2	2a	2	2a	2	2
READING, Blagrave Street [EP]	1605	1625	1650	1715	1755	1810	1840	1920	2000	2100	2200	2300
Dwyer Road	1627	1647	1713	1738	1815	1829	1900	1937	2015	2115	2215	2315
Burgfield, Hatch Gate	1633	1653	1719	1744	1821	1835	1906	1943	2020	2119	2220	2320
Burghfield Common, Mans Hill*	1636	1656	.....	1747	.....	1838	.....	1946	.....	2121	.....	.....
Burghfield, The Close	1639	1659	1724	1750	1826	1841	1911	1949	2023	2123	2223	2323
AWE Main Gate	1656	1716	.....	1807	.....	.....	.....	.....	.....	.....	.....	.....
Aldermaston Rd, Reading Rd Junction+	1658	1718	.....	1809	.....	.....	.....	.....	.....	.....	.....	.....
MORTIMER, WEST END RD, Glenapp Grange	.....	.....	1735	.....	1836	1851	1921	1959	2033	2133	2233	2333

SATURDAYS

Service No.	2	2a	2	2a		2	2a		2a	2	2a	2	2a	2	2
READING, Blagrave Street [EP]	0640	0740	0810	0840		10	40		1740	1810	1900	2000	2100	2200	2300
Dwyer Road	0658	0758	0828	0858	then	28	58		1758	1828	1915	2015	2115	2215	2315
Burgfield, Hatch Gate	0703	0803	0833	0903	every	33	03		1803	1833	1919	2020	2119	2219	2319
Burghfield Common, Mans Hill*	.....	0805	.....	0905	30	...	05	until	1805	.....	1921	.....	2121	.....	.....
Burghfield, The Close	0707	0807	0837	0907	mins.	37	07		1807	1837	1923	2023	2123	2222	2322
MORTIMER WEST END RD, Glenapp Grange	0717	0817	0847	0917	at	47	17		1817	1847	1933	2032	2133	2233	2333

SUNDAYS

Service No.	2	2a	2	2a	2	2a	2	2a	2	2a	2
READING, Blagrave Street [EP]	0810	0935	1040	1205	1305	1405	1505	1605	1715	1845	1945
Dwyer Road	0825	0953	1058	1223	1323	1423	1523	1623	1733	1903	2000
Burghfield, Hatch Gate	0830	0958	1103	1228	1328	1428	1528	1628	1738	1908	2005
Burghfield Common, Mans Hill	.....	1000	.....	1230	.....	1430	.....	1630	.....	1910	.....
Burghfield, The Close	0834	.....	1107	.....	1332	.....	1532	.....	1742	.....	2009
BURGHFIELD COMMON, Village Hall	.....	1004	.....	1234	.....	1434	.....	1634	.....	1914	.....
Glenapp Grange	0844	.....	1117	.....	1342	.....	1542	.....	1752	.....	2019

Notes:

* – 2a journeys between Mans Hill and The Close use Hawksworth Rd hail and ride

\+ – At the former Falcon Arms stop

– Rail station nearby

Services operated by

Readingbuses

MORTIMER - CENTRAL READING

via Burghfield Common, Burghfield, Bath Road

SERVICE lime 2

MONDAYS - FRIDAYS (except Public Holidays)

Service No.	2	2a	2	2a	2	2a	2	2a	2	2a		2	2a		2a	2	2a	2	2
TADLEY, Aldermaston Rd, Reading Rd Jct +	.....	.....	.....	0730	0750	0810	.....	.....	.....	.....		.....	.....		.....	.....	.....	.....	.....
AWE Main Gate	.....	.....	.....	0732	0752	0812	.....	.....	.....	.....		.....	.....		.....	.....	.....	.....	.....
Mortimer West End Rd, Glenapp Grange	0525	0615	0700	0742	0800	0822	0850	0930	0950	1020	then every 30 mins. at	50	20	until	1420	1500	1530	1555	1625
Burghfield, The Close	0535	0628	0715	0756	0815	0839	0905	0943	1001	1032		02	32		1432	1520	1543	1608	1638
Burghfield Common, Mans Hill*	.....	0630	.....	0759	.....	0842	.....	0946	....	1035		....	35		1435	.....	1545	.....	.....
Burghfield, Hatch Gate	0539	0632	0719	0801	0820	0844	0910	0948	1005	1037		06	37		1437	1524	1548	1612	1642
Bath Road, Burghfield Road	0547	0641	0728	0810	0830	0855	0920	0956	1013	1045		14	45		1445	1534	1557	1621	1651
READING, Station Road [SD]	0601	0656	0748	0830	0850	0915	0936	1013	1030	1100		29	00		1500	1555	1615	1639	1709

Service No.	2a	2a	2	2a	2	2a	2	2a	2a	2a	2a	2a
TADLEY, Aldermaston Rd, Reading Rd Jct +	1705	1720	.....	1815	.....	.....	.....	.....	.....	.....	.....	.....
AWE Main Gate	1707	1722	.....	1817	.....	.....	.....	.....	.....	.....	.....	.....
Mortimer West End Rd, Glenapp Grange	.....	.....	1740	.....	1840	1855	1925	2005	2035	2135	2235	2335
Burghfield, The Close	.....	.....	1753	.....	1850	1905	1935	2015	2044	.....	.....	.....
Burghfield Common, Mans Hill*	1720	1735	.....	1830	.....	1907	.....	2017	2046	2141	2241	2341
Burghfield, Hatch Gate	1723	1738	1757	1832	1853	1909	1938	2019	2048	2142	2242	2342
Bath Road, Burghfield Road	1733	1748	1806	1841	1901	1916	1946	2026	2055	2148	2248	2348
READING, Station Road [SD]	1749	1804	1823	1855	1913	1928	1958	2038	2107	2200	2300	2400

SATURDAYS

Service No.	2	2a	2		2a	2		2	2a	2	2	2	2a	2a	2a
MORTIMER WEST END ROAD, Glenapp Grange	0720	0820	0850	then every 30 mins. at	20	50	until	1750	1820	1905	1935	2035	2135	2235	2335
Burghfield, The Close*	0731	0833	0903		33	03		1803	1830	1915	1945	2044	.....	.....	.....
Burghfield Common, Mans Hill*	.....	0835	.....		35	...		.....	1832	.....	1947	2046	2141	2241	2341
Burghfield, Hatch Gate	0735	0837	0907		37	07		1807	1834	1918	1949	2048	2142	2242	2342
Bath Road, Burghfield Road	0743	0845	0915		45	15		1815	1841	1926	1956	2055	2148	2248	2348
READING, Station Road [SD]	0757	0900	0930		00	30		1830	1853	1938	2008	2107	2200	2300	2400

SUNDAYS

Service No.	2a	2	2a	2	2a	2	2a	2	2a	2	2a
MORTIMER WEST END ROAD, Glenapp Grange	0845	.....	1120	.....	1345	.....	1545	.....	1755	.....	2020
BurghfieldCommon, Village Hall	0855	1005	1130	1235	1355	1435	1555	1635	1805	1915	2030
Burghfield, The Close	0900	1007	1135	1237	1400	1437	1600	1637	1810	1917	2035
Burghfield Common, Mans Hill	0902	.....	1137	.....	1402	.....	1602	.....	1812	.....	2037
Burghfield, Hatch Gate	0904	1011	1139	1241	1404	1441	1604	1641	1814	1921	2039
Bath Road, Burghfield Road	0912	1019	1147	1249	1412	1449	1612	1649	1822	1929	2047
READING, Station Road [SD]	0927	1034	1202	1304	1427	1504	1627	1704	1837	1944	2102

Notes:

* – All journeys that run via both Mans Hill and The Close use Hawksworth Rd hail and ride

\+ – At the former Falcon Arms stop

– Rail station nearby

Services operated by

Readingbuses

NEWBURY - HUNGERFORD
via Hamstead Marshall - Kintbury - Inkpen

	MONDAYS - SATURDAYS							
SERVICE No.	***3x***	***3c***	***3***	***3a***	***3***	***3***	***3***	***3***
Notes		**M-F**				**Sch**	**NSch**	
THATCHAM, Broadway [X]	.....	0705	.....	.....	.....	.....	.....	.....
Hambridge Road, Westbound	.....	0715	.....	.....	.....	.....	.....	.....
NEWBURY The Wharf [A]	0650	....	0950	1150	1350	1530	1550	1750
Newbury, Oxford Street	0651	0718	.....	.....	.....	.....	.....	.....
Speen, Battle Close	0653	0720	.....	.....	.....	.....	.....	.....
The Oaks	.....	.....	.....	.....	.....	1536	.....	.....
Newbury College	.....	.....	.....	.....	.....	1538	.....	.....
Park House School	.....	.....	.....	.....	.....	1542	.....	.....
West Fields, Green Lane	.....	.....	0956	1156	1356		1556	1756
Enborne Road, Lamb Inn PH	.....	.....	0957	1157	1357	1545	1557	1757
Enborne Church	.....	.....	1003	1203	1403	1552	1603	1803
Hamstead Marshall, White Hart Inn	.....	.....	1007	1207	1407	1557	1607	1807
Kintbury, Harold Road	.....	.....	1013	1213	1413	1603	1613	1812
Kintbury Square	.....	.....	1015	1215	1415	1605	1615	1814
Kintbury, Blandys Hill	.....	.....	1016	.....	1416	1606	1616	1815
Inkpen, Crown & Garter PH	.....	.....	1021	.....	1421	1612	1621	1820
Inkpen, Ingles Edge	.....	.....	1023	.....	1423	1614	1623	1822
Inkpen, Robins Hill	.....	.....	1026	.....	1426	1617	1626	1825
Inkpen, Swan Inn PH	.....	.....	1029	.....	1429	1620	1629	1827
Totterdown Turn	.....	.....	1032	.....	1432	1623	1632	1831
Hungerford, Priory Avenue Foot	.....	.....	1037	1225	1437	1628	1637	1835
Hungerford, Atherton Cresent	.....	.....	1040	1228	1440	1631	1640	1837
HUNGERFORD Library	0710	0740	1043	1231	1443	1634	1643	1840

3 – Via Inkpen
3a – Not via Inkpen
3c – Thatcham to Hungerford
3x – Direct via A4

Notes:
– Rail station nearby
– Operates on days when Park House School or Newbury College are in session
R – 0830, terminates at Newbury Rail Station
NSch – Non school/college days and Saturdays
Sch – School/college days
M-F – Monday to Friday only
S – Saturdays only

HUNGERFORD - NEWBURY
via Inkpen - Kintbury - Hamstead Marshall

Connect SERVICE 3

	MONDAYS - SATURDAYS								
SERVICE No.	***3***	***3***	***3***	***3***	***3a***	***3c***	***3***	***3***	***3x***
Notes	**M-F**	**S**				**M-F**	**NSch**	**Sch**	
HUNGERFORD, Library	.....	.....	1045	1235	1445	1620	1645	1645	1845
Hungerford, High St, opp. Barclays Bank	0710	0710	1045	1235	1445	.....	1645	1645	.....
Priory Avenue, Foot	0713	0713	1048	1238	1448	.....	1648	1648	.....
John O'Gaunt School	.....	.....	.....	.....	.....	.....	.....	1653	.....
Totterdown Turn	0719	0718	1053	1243	.....	.....	1653	1657	.....
Inkpen, Swan Inn	0722	0721	1056	1246	.....	.....	1656	1700	via
Inkpen, Robins Hill	0726	0725	1100	1250	.....	.....	1700	1704	the A4
Inkpen, Pottery Lane	0728	0727	1102	1252	.....	.....	1702	1706	.....
Inkpen, Crown and Garter	0731	0730	1105	1255	.....	.....	1705	1709	.....
Kintbury, Blandys Hill	0736	0734	1109	1259	.....	.....	1709	1713	.....
Kintbury Square	0739	0736	1111	1301	1500	.....	1711	1715	.....
Kintbury, Harold Road	0740	0737	1112	1302	1501	.....	1712	1716	.....
White Hart Inn	0751	0743	1118	1308	1507	.....	1718	1722	.....
Enborne Church	0755	0748	1123	1313	1512	.....	1723	1727	.....
West Fields, Green Lane	0802	0755	1130	1320	1519	.....	1730	1734	.....
Speen, Battle Close	.....	.....	.....	.....	.....	1640	.....	.....	1858
Newbury, Oxford Street	.....	.....	.....	.....	.....	1642	.....	.....	1900
NEWBURY The Wharf [A]	0807	0800	1135	1325	1524	.....	1740	1740	1902
Newbury The Wharf (depart)	0810	.....	.....	.....	.....	.....	.....	.....	.....
Park House School	0817	.....	.....	.....	.....	.....	.....	.....	.....
Newbury College	0823	.....	.....	.....	.....	.....	.....	.....	.....
The Oaks	0824	.....	.....	.....	.....	.....	.....	.....	.....
NEWBURY The Wharf [A]	0830**R**	.....	.....	.....	.....	.....	.....	.....	.....
NEWBURY, Hambridge Rd West	.....	.....	.....	.....	.....	1646	.....	.....	.....
THATCHAM, Broadway [Y]	.....	.....	.....	.....	.....	1655	.....	.....	.....

No service on Sundays or Public Holidays

Routes 3, 3a, 3x operated under contract to West Berkshire Council

Service operated by

LAMBOURN - NEWBURY
via East Garston - Boxford - Stockcross - Speen

	MONDAYS-SATURDAYS									
SERVICE No.	***4b***	***4c***	***4c***	***4b***	***4***	***4***	***4***	***4***	***4a***	***4c***
Notes	**M-F**	**M-F**	**S**							
LAMBOURN, Market Sq, War Memorial	.....	0715	0722	.....	0940	1131	1331	1516	1652+	1831
Lambourn Woodlands, The Hare	.....	.....	.....	.....	.....	.....	.....	.....	1657	.....
Eastbury, The Plough PH	.....	0723	0734	.....	0952	1143	1343	1528	.....	1843
East Garston, Queens Arms PH	.....	0729	0738	.....	0957	1148	1348	1533	.....	1847
Great Shefford, The Swan PH	.....	0732	0741	.....	1000	1151	1351	1536	.....	1850
Weston House	.....	.....	.....	.....	1004	1155	1355	1540	.....	.....
Welford, Welford Park	.....	.....	.....	.....	1006	1157	1357	1542	.....	.....
Wickham Crossroads (Tel box)	.....	0739	0748	.....					1707	1857
Boxford, The Bell PH	.....	.....	.....	.....	1009	1200	1400	1545	.....	.....
Wickham Heath, Coomesbury Lane	.....	0741	0750	.....	1012	1203	1403	1548	1709	1859
Stockcross, Post Office	.....	0744	0753	.....	1015	1205	1407	1551	1712	1902
Speen, The Sydings	0719	0747	0758	0928	1019	1210	1410	1555	via A4 thru Speen	1906
Speen, Sutton Road	0721	0749	0759	0930	1020	1211	1411	1556		1907
Old Bath Rd, Leys Gardens	0725	0753	0800	0934	1023	1214	1414	1559	1717	1909
Newbury, Park Way [Q]	0728	0756	0803	0937	1026	1217	1417	1602	1720	1912
Newbury, Wharf Road [H]	0729	0757	0804	0939	1027	1218	1418	1603	1721	1913
NEWBURY Station	.....	0806	0808	0943	1032	1223	1423	.....	1726	1917**R**
The Oaks	.....	0804	.....	.....	.....	.....	.....	.....	.....	.....
Newbury College	.....	0806	.....	.....	.....	.....	.....	.....	.....	.....
Park House School, Monks Ln	.....	0809	.....	.....	.....	.....	.....	.....	.....	.....

Notes:
– Rail station nearby
– Non schooldays
– Schooldays
+ – This journey departs from Lambourn, Market Square, other side of road from War Memorial
S – Saturdays
M-F – Mondays to Fridays
J – From Bay J not Bay C
R – Continues to the station if requested by passengers

NEWBURY - LAMBOURN
via Speen - Stockcross - Boxford - East Garston

Connect SERVICE 4

	MONDAYS-SATURDAYS									
SERVICE No.	***4a***	***4a***	***4b***	***4***	***4b***	***4***	***4***	***4***	***4***	***4***
Notes	**M-F**	**S**	**M-F**							
NEWBURY Station [T]	.....	.....	.....	.....	.....	1037	1237	1423	.....	1737
Newbury Wharf [C]	0635	0645	0713**J**	0855	0920	1045	1245	1430	1610	1745
Newbury, Park Way [P]	0637	0647	0715	0857	0922	1047	1247	1432	1612	1747
Leys Gardens	0638	0648	0716	0859	0924	1049	1249	1434	1614	1749
Speen, Sutton Road	.....	.....	0721	0903	0931	1053	1253	1438	1618	1753
Speen, The Sydings	.....	.....	(0719)	0904	(0929)	1054	1254	1439	1619	1754
Stockcross, Post Office	0644	0654	.....	0908	.....	1058	1258	1443	1623	1758
Wickham Heath, Coomesbury Lane	0645	0655	.....	0910	.....	1100	1300	1445	1625	1800
Boxford, The Bell PH	.....	.....	.....	0914	.....	1104	1304	1449	1629	1804
Wickham Crossroads, (opp Tel box)	0649	0659	.....	.....	.....	.....	.....	.....	.....	.....
Welford, Welford Park	.....	.....	.....	0917	.....	1107	1307	1452	1632	1807
Weston, Village Centre layby	.....	.....	.....	0919	.....	1109	1309	1454	1634	1809
Great Shefford, The Swan PH	.....	.....	.....	0923	.....	1113	1313	1458	1638	1813
East Garston, Queens Arms PH	.....	.....	.....	0926	.....	1116	1316	1501	1641	1816
Eastbury, The Plough PH	.....	.....	.....	0930	.....	1120	1320	1505	1645	1820
Lambourn Woodlands, The Hare	0659	0709	.....	.....	.....	.....	.....	.....	.....	.....
LAMBOURN, Market Square	0704	0714	.....	0936	.....	1126	1326	1511	1651	1826

4 – Via Boxford
4a – Via B4000
4b – Newbury to Speen
4c – Via Great Shefford & B4000

No service on Sundays or Public Holidays

This service is operated under contract to West Berkshire Council

West Berkshire

Service operated by

Newbury & district

NEWBURY THE WHARF - SHAW - HERMITAGE - HAMPSTEAD NORREYS - COMPTON - THE ILSLEYS

	MONDAYS - SATURDAYS						
SERVICE No.	***6a***	***6a***	***6***	***6***	***6***	***6***	***6***
NEWBURY Station [T]	.....	0842	1022	1222	1422		1807
Newbury The Wharf [D]	0650	0850	1030	1230	1430	1615	1815
Newbury - Park Way [P]	0652	0852	1032	1232	1432	1617	1817
Donnington, The Castle Inn	0656	0856	.....	.....	.....	.....	.....
Shaw Cemetery			1039	1239	1439	1624	1823
Chieveley, East Lane	0706	0906	.....	.....	.....	.....	.....
Beedon, Coach PH	0710	0910	.....	.....	.....	.....	.....
Hermitage Post Office	.....	.....	1048	1248	1448	1633	1831
Hampstead Norreys, Water Street	.....	.....	1056	1256	1456	1641	1839
Compton, High St, opp The Swan	.....	.....	1104	1304	1504	1649	1846
East Ilsley, Broad Street	.....	.....	1109	1309	1509	1654	1851
WEST ILSLEY, The Harrow PH	0720	0920	1114	1314	1514	1659	.....

Notes:
– Served when the College is in session
– Served when the College is not in session
– Rail station nearby
M-F – Mondays to Fridays
R – Continues to the Rail Station if requested by passengers
S – Saturdays only

Connect SERVICE 6 6a

	MONDAYS - SATURDAYS							
SERVICE No. **NOTES**	***6*** **M-F**	***6*** **S**	***6***	***6***	***6***	***6***	***6a***	***6a***
WEST ILSLEY, The Harrow PH	0722	0722	0930	1116	1316	1516	1701	.....
East Ilsley, Broad Street	0727	0729	0937	1123	1323	1523	1707	1851
Compton, The Swan	0732	0734	0942	1128	1328	1528	.....	.....
Hampstead Norreys, Water Street	0742	0741	0949	1135	1335	1535	.....	.....
Hermitage Post Office	0750	0748	0956	1142	1342	1542	.....	.....
Beedon, Coach & Horses	.....	.....	.....	.....	.....	.....	1712	1856
Chieveley, East Lane	.....	.....	.....	.....	.....	.....	1719	1901
Donnington, The Castle Inn	.....	.....	.....	.....	.....	.....	1728	1909
Shaw Cemetery	0800	0755	1003	1149	1349	1549	.....	.....
Newbury, Park Way [Q]	0805	0801	1009	1155	1355	1555	1733	1913
Newbury The Wharf [H]	0808	0802	1010	1156	1356	1556	1735	1914
Newbury Station	.....	.....	1015	1201	1401	.....	.....	1917**R**
The Oaks	0814	0808	.....	.....	.....	.....	.....	.....
NEWBURY College	0817	.....	.....	.....	.....	.....	.....	.....
Tesco The Triangle	0817	0811	.....	.....	.....	.....	.....	.....
Park House School, Monk's Lane	0820	0814	.....	.....	.....	.....	.....	.....
Wash Common, Glendale Avenue	0825	0819	.....	.....	.....	.....	.....	.....

These services are operated under contract to West Berkshire Council

West Berkshire

Service operated by

Newbury & district

NEWBURY - ANDOVER
via A343 Andover Road - Penwood - Hurstbourne Tarrant

BURGHCLERE - NEWBURY
via Penwood - Woolton Hill - Ball Hill

	MONDAYS - FRIDAYS					
SERVICE No.	***7a***	***7***	***7a***	***7***	***7***	***7***
NEWBURY The Wharf [D]	0840	0940	1238	1340	1545	1755
Greenham, Tesco The Triangle	.....	.....	1247	.....	.....	.....
Burghclere Common, The Swan Inn	0850	.....	1250	.....	.....	.....
Newbury, Andover Rd, opp. The Gun PH	.....	0948	.....	1348	1553	1803
Wash Water, opp. The Woodpecker	.....	.....	.....	.....	1557	1807
Wash Water, A343, The Woodpecker	.....	0952	.....	1352	.....	.....
Ball Hill, Ball Hill Garage	.....	.....	.....	.....	1601	1811
East End, Green	.....	.....	.....	.....	1606	1816
Woolton Hill, Old Post Office	.....	.....	.....	.....	1610	1820
Broad Laying, The Stores & PO	.....	.....	.....	.....	1614	1824
Penwood, Old Police House	.....	0957	.....	1357	1619	1829
Highclere, The Red House	.....	1001	.....	1401	1623	1833
Ashmansworth, Doiley Bottom	.....	1007	.....	1407	1629	1839
Hurstbourne Tarrant, The Dene	.....	1010	.....	1410	1632	1842
Enham Alamein, The Green	.....	1018	.....	1418	1638	1848
River Way, Tesco Superstore	.....	1024	.....	1424	1644	1854
ANDOVER BUS STATION [Stand I]	.....	1031	.....	1431	1651	1901

Notes:
– Rail station nearby

SERVICE 7

SERVICE 7a

	MONDAYS - FRIDAYS					
SERVICE No.	***7***	***7a***	***7***	***7a***	***7***	***7***
ANDOVER BUS STATION	0720	.....	1145	.....	1435	1700
River Way, Tesco Superstore	0726	.....	1152	.....	1442	1707
Enham Alamein, The Green	0733	.....	1159	.....	1449	1714
Hurstbourne Tarrant, The Dene	0739	.....	1205	.....	1455	1720
Ashmansworth, Doiley Bottom	0741	.....	1207	.....	1457	1728
Highclere, The Red House	0747	.....	1213	.....	1503	.....
Burghclere Common, The Swan Inn	.....	0850	.....	1250	.....	.....
Burghclere, opp. Primary School	.....	0855	.....	1255	.....	.....
Penwood, Old Police House	0753	0902	1217	1302	1507	1732
Broad Laying, The Stores & PO	0757	0905	.....	1305	1510	.....
Woolton Hill, Old Post Office	0800	0908	.....	1308	1513	.....
East End, Green	0803	0912	.....	1312	1517	.....
Ball Hill, Ball Hill Garage	0807	0916	.....	1316	1521	.....
Wash Water, adj The Woodpecker	0811	0920	.....	1320	1525	.....
Wash Water, A343, The Woodpecker	.....	.....	1223	.....	.....	1738
Newbury, Andover Rd, The Gun PH	0816	.....	1227	.....	1529	1742
Greenham, Tesco The Triangle	.....	0928	.....	1328	.....	.....
NEWBURY The Wharf	0828	0937	1235	1337	1537	1750

No service on Sundays or Public Holidays

Services 7 & 7a are operated under contract to Hampshire County Council

Hampshire County Council

Services 7 & 7a operated by

Stagecoach in Hampshire

NEWBURY - ANDOVER
via A343 Andover Road - Penwood - Hurstbourne Tarrant

	SATURDAYS			
SERVICE No.	***7***	***7***	***7***	***7***
NEWBURY The Wharf [D]	0900	1230	1545	1755
Newbury, Andover Rd, opp. The Gun PH	0908	1238	1553	1803
Wash Water, opp The Woodpecker	0912	1242	1557	1807
Ball Hill, Ball Hill Garage	0916	1246	1601	1811
East End, Green	0921	1251	1606	1816
Woolton Hill, Old Post Office	0925	1255	1610	1820
Broad Laying, The Stores & PO	0929	1259	1614	1824
Penwood, Old Police House	0934	1304	1619	1829
Highclere, The Red House	0938	1308	1623	1833
Ashmansworth, Doiley Bottom	0944	1314	1629	1837
Hurstbourne Tarrant, The Dene	0947	1317	1632	1842
Enham Alamein, The Green	0953	1323	1638	1848
River Way, Tesco Superstore	0959	1329	1644	1854
ANDOVER BUS STATION [Stand I]	1006	1336	1651	1901

Notes:
– Rail station nearby

SERVICE **7**

	SATURDAYS			
SERVICE No.	***7***	***7***	***7***	***7***
ANDOVER BUS STATION	0750	1125	1435	1700
River Way, Tesco Superstore	0756	1132	1442	1707
Enham Alamein, The Green	0802	1139	1449	1714
Hurstbourne Tarrant, The Dene	0808	1145	1455	1720
Ashmansworth, Doiley Bottom	0810	1147	1457	.....
Highclere, The Red House	0816	1153	1503	1728
Penwood, Old Police House	0820	1157	1507	1732
Broad Laying, The Stores & PO	0823	1200	1510	.....
Woolton Hill, Old Post Office	0826	1203	1513	.....
East End, Green	0830	1207	1517	.....
Ball Hill, Ball Hill Garage	0834	1211	1521	.....
Wash Water, adj The Woodpecker	0838	1215	1525	.....
Wash Water, A343, The Woodpecker	.....	.....	.....	1738
Newbury, Andover Road, The Gun PH	0842	1219	1529	1742
NEWBURY The Wharf	0850	1227	1537	1750

No service on Sundays or Public Holidays

Services 7 is operated under contract to Hampshire County Council

Hampshire County Council

Service 7 operated by

Stagecoach in Hampshire

NEWBURY THE WHARF - GREENHAM - TESCO THE TRIANGLE

via Racecourse Road - The Nightingales - Pigeon's Farm

Connect SERVICE 8

SERVICE 2

	MONDAYS - FRIDAYS									SATURDAYS				
SERVICE No.	***8***	***8***	***8***		***8***	***8***	***8***	***8***	***2***	***8***	***8***		***8***	***2***
NEWBURY The Wharf [C]	0729	0730	0940	then at same mins. past each hour until	1340	1550	1640	1740	1830	0740	0840	then at same mins. past each hour until	1740	1830
Chapel Corner	0731	0732	0942		1342	1553	1643	1743	.....	0742	0842		1742	.....
Stroud Green, The Plough PH	0732	.....	.....		.....	.....	.....	.....	.....	.....	.....		.....	.....
Stroud Green, Racecourse Road	.....	0734	0944		1344	1555	1645	1745	.....	0745	0844		1744	.....
Westwood Road, Porter End	.....	0737	0947		1347	1557	1647	1747	.....	0747	0847		1747	.....
Greenham, The Nightingales	0734	0738	0948		1348	1558	1648	1748	.....	0748	0848		1748	.....
Greenham Road, Water Lane	.....	0741	0950		1350	1601	1650	1750	.....	0750	0850		1750	.....
TESCO, The Triangle	.....	0748	0953		1353	1605	1653	1753	1853	0756	0853		1753	1853
Pigeon's Farm, Greyberry Copse Road	.....	(0745)	1000		1400	.....	1700	1800	1857	(0753)	0900		1757	1857
Park House School, Monk's Lane	.....	0751							↓					↓
Wash Common, Villiers Way	.....	0754												
Wash Common, Glendale Avenue	.....	0757							N					N

	MONDAYS - FRIDAYS								SATURDAYS			
SERVICE No.	***8***	***8***	***8***		***8***	***8***	***8***	***8***	***8***	***8***		***8***
TESCO, The Triangle	.....	0845	0954	then at same mins. past each hour until	1354	1654	1754	1853	0757	0854	then at same mins. past each hour until	1853
Pigeon's Farm, Greyberry Copse Road	.....	0850	1000		1400	1659	1759	1857	0802	0900		1857
Greenham Road, opp Water Lane	.....	0852	1001		1401	1700	1800	1858	0803	0901		1858
Greenham, The Nightingales	0735	0854	1003		1403	1702	1802	1900	0805	0903		1900
Westwood Road, Porter End	0737	0856	1005		1405	1704	1804	1902	0806	0905		1902
Stroud Green, Racecourse Road	0740	0859	1008		1408	1707	1807	1905	0809	0908		1905
Chapel Corner	0741	0900	1009		1409	1708	1807	1905	0810	0909		1905
Newbury, Cheap Street [N]	0743	0902	1011		1411	1710	1810	1908	0812	0911		1908
NEWBURY The Wharf	0745	0904	1013		1413	1712	1811	1909	0814	0913		1909

For other journeys to Greenham and Tesco's see Service 103.
For other journeys serving Pigeon's Farm see Service 2.
Tickets are inter-available.

No service on Sundays or Public Holidays

Notes:
– Rail station nearby
N – Continues to Newbury as Service 8, 1853 to Newbury

This service is operated under contract to West Berkshire Council

West Berkshire

Service operated by

Newbury & district

RACECOURSE DEVELOPMENT - NEWBURY TOWN CENTRE

9b Racecourse Development - Greenham (The Nightingales) and Tesco, The Triangle

9c Newbury - Tesco, The Triangle - The Nightingales - Racecourse Greenham (The Nightingales)

Connect SERVICE 9

	MONDAYS - FRIDAYS													SATURDAYS			
SERVICE No.	***9***	***9***	***9b***	***9***	***9***	***9***	***9***	***9***	***9c***	***9***	***9***	***9***	***9***	***9***	***9***		***9***
Fetlock Drive	.....	0758	0825	0925	1025	1125	1225	1325	1450	1527	1628	1725	1825	.....	0825	then at same mins. past each hour until	1825
THE RACECOURSE, Grandstand	0705	0800	0827	0927	1027	1127	1227	1327	1452	1529	1630	1727	1827	0726	0827		1826
The Racecourse, Rondetto Avenue	0706	0801	0829	0928	1028	1128	1228	1328	1453	1530	1631	1728	1828	0727	0828		1827
Stroud Green, Racecourse Road	0708	0803	.....	0930	1030	1130	1230	1330	1455	1532	1633	1730	1830	0729	0830		1830
Chapel Corner	0709	0804	.....	0931	1031	1131	1231	1331	1456	1533	1634	1731	1831	0729	0830		1830
Cheap Street [N]	0711	0806	.....	0936	1032	1132	1232	1332	1457	1534	1635	1732	1832	0732	0833		1833
NEWBURY The Wharf	0712	0808	.....	0938	1033	1133	1233	1333	1459	1535	1636	1734	1833	0733	0834		1834
Westwood Road, Porter End	.....	.....	0836	.....		.....	.....	.....					.....	.....	.....		.....
Greenham, The Nightingales	.....	.....	0837	.....		.....	.....	.....	.....	.....	.....	.....	.....	.....	.....		.....
Greenham Road, Water Lane	.....	.....	0840	.....		.....	.....	.....	.....	.....	.....	.....	.....	.....	.....		.....
TESCO, The Triangle	.....	.....	0843	.....		.....	.....	.....	.....	.....	.....	.....	.....	.....	.....		.....

	MONDAYS - FRIDAYS												SATURDAYS		
SERVICE No.	***9***	***9***	***9***	***9***	***9***	***9***	***9***	***9***	***9c***	***9***	***9***	***9***	***9***		***9***
NEWBURY The Wharf [C]	.....	.....	.....	.....	.....	.....	.....	.....	1503	.....	.....	.....	.....	then at same mins. past each hour until	.....
Tesco, The Triangle	.....	.....	.....	.....	.....	.....	.....	.....	1508	1605	.....	.....	.....		.....
Pigeon's Farm, Greyberry Copse	.....	.....	.....	.....	.....	.....	.....	.....	1513	.....	.....	.....	.....		.....
Greenham, The Nightingales	.....	.....	.....	.....	.....	.....	.....	.....	1516	.....	.....	.....	.....		.....
Westwood Road, Porter End	.....	.....	.....	.....	.....	.....	.....	.....	1519	.....	.....	.....	.....		.....
Newbury The Wharf [C]	0750	0815	0915	1015	1115	1215	1315	1440	.....	1611	1715	1815	0815		1815
Chapel Corner	0752	0817	0917	1017	1117	1217	1317	1442	.....	1613	1718	1818	0817		1817
Stroud Green, Racecourse Road	0754	0819	0919	1019	1119	1219	1319	1444	.....	1615	1720	1820	0819		1819
The Racecourse, Rondetto Avenue	0754	0820	0920	1020	1120	1220	1320	1445	1521	1615	1720	1820	0820		1820
THE RACECOURSE, Grandstand	0756	0822	0922	1022	1122	1222	1322	1447	1524	1616	1722	1822	0822		1822
Fetlock Drive	0758	0825	0925	1025	1125	1225	1325	1450	1527	1619	1725	1825	0825		1825

No service on Sundays or Public Holidays

Notes:
– Rail station nearby

This service is operated under contract to West Berkshire Council

West Berkshire

Service operated by

Newbury & district

CENTRAL READING - DEE PARK - TILEHURST - CALCOT, SAINSBURY'S

SERVICE 15

MONDAYS - FRIDAYS (except Public Holidays)

Service starts at 0510 and ends shortly after midnight

Runs every **20 minutes** for most of the day

SATURDAYS

Service starts at 0615 and ends shortly after midnight

Runs every **20 minutes** for most of day

SUNDAYS

Service starts at 0745 and ends shortly before midnight

Runs every **30 minutes** for most of day

CENTRAL READING - OXFORD ROAD - TILEHURST - PURLEY

SERVICE 16

MONDAYS - FRIDAYS (except Public Holidays)

Service starts approximately at 0520 and ends at 0020 hours

Runs every **20 minutes** for most of the day

SATURDAYS

Service starts at 0555 and ends at 0020

Runs every **20 minutes** for most of day

SUNDAYS

Service starts approximately at 0720 and ends at 0015

Runs every **30 minutes** for most of day

For further timetable details please see web site at **www.reading-buses.co.uk** or contact Reading Buses on Tel **0118 959 4000** / Email **customerservices@reading-buses.co.uk** / visit Reading Buses Shop in the Broad Street Mall, Reading. Alternatively contact Traveline.

Services operated by

Readingbuses

MARLBOROUGH - HUNGERFORD - NEWBURY

SERVICE X20

	FRIDAYS
MARLBOROUGH, High Street, Lloyds	1015
Savernake Hospital (A4)	1020
Froxfield, shelter	1025
HUNGERFORD Library	1035
Halfway, opp Halfway Inn	1044
Speen, opp Hare and Hounds	1051
NEWBURY The Wharf	1058

	FRIDAYS
NEWBURY The Wharf	1300
Speen, opp Hare and Hounds	1305
Halfway, opp Halfway Inn	1313
HUNGERFORD Library	1324
Froxfield, shelter	1330
Savernake Hospital (A4)	1335
MARLBOROUGH, Ladbrokes	1343

Operated under contract to Wiltshire Council

Wiltshire Council

Notes:
– Rail Station nearby

Service X20 operated by

swindon's

CENTRAL READING - SOUTHCOTE - FORDS FARM - BEANSHEAF ESTATE - CALCOT SAINSBURY'S - IKEA

SERVICE 26

REGULAR MONDAY TO SUNDAY READING TOWN SERVICE

MONDAYS - FRIDAYS (except Public Holidays)
Service runs 24 hours a day
Services runs at regular intervals throughout the day, up to every **12 minutes** in peak hours

SATURDAYS
Service runs 24 hours a day
Services runs at regular intervals throughout the day generally every **15 to 20 minutes**

SUNDAYS
Service runs 24 hours a day
Services run every **30 minutes** for most of the day

For further timetable details please see web site at **www.reading-buses.co.uk** or contact Reading Buses on Tel **0118 959 4000** / Email **customerservices@reading-buses.co.uk** / visit Reading Buses Shop in the Broad Street Mall, Reading. Alternatively contact Traveline.

Service 26 operated by

Readingbuses

NEWBURY - KINGSCLERE - BASINGSTOKE

MONDAYS - FRIDAYS

Notes	Sch	NSch						
NEWBURY The Wharf [A]	0715	0720	0830	0935	1040	then at the same mins. past each hour until	1440	1540
Greenham Park East, A339	0728	0733	0843	0948	1053		1453	1553
Kingsclere, St Mary's Church	0739	0741	0855	1000	1105		1505	1605
North Hampshire Hospital	0800	0800	0913	1018	1122		1522	1623
Basingstoke Station	0808	0808	0921	1026	1128		1528	1631
BASINGSTOKE Bus Station [C]	0814	0814	0927	1032	1132		1532	1635

NEWBURY The Wharf [A]	1640	1710	1740	1840	1940	2040	2140	2240
Greenham Park East, A339	1655	1725	1753	1852	1950	2050	2150	2250
Kingsclere, St Mary's Church	1705	1735	1805	1901	1959	2059	2159	2259
North Hampshire Hospital	1723	1753	1823	1916	2014	2114	2214	2314
Basingstoke Station	1731	1801	1831	1923	2019	2119	2219	2319
BASINGSTOKE Bus Station [C]	1735	1805	1835	1926	2022	2122	2222	2322

SATURDAYS

NEWBURY The Wharf [A]	0740	then at the same mins. past each hour until	1740	1840	1940	2040	2140	2240
Greenham Park East	0753		1753	1852	1950	2050	2150	2250
Kingsclere, St Mary's Church	0805		1805	1901	1959	2059	2159	2259
North Hampshire Hospital	0822		1822	1916	2014	2114	2214	2314
Basingstoke Station	0828		1828	1922	2019	2119	2219	2319
BASINGSTOKE Bus Station [C]	0832		1832	1926	2022	2122	2222	2322

SUNDAYS & BANK HOLIDAYS

NEWBURY The Wharf [A]	0840	0940	then at the same mins. past each hour until	1640	1740	1840
Greenham Park East	0853	0953		1653	1752	1852
Kingsclere, St Mary's Church	0905	1005		1705	1801	1901
North Hampshire Hospital	0920	1022		1722	1816	1916
Basingstoke Station	0926	1028		1728	1822	1922
BASINGSTOKE Bus Station [C]	0930	1032		1732	1826	1926

Notes:
⇌ – Rail station nearby
Sch – Schooldays only
NSch – Non-schooldays only

BASINGSTOKE - KINGSCLERE - NEWBURY

SERVICE **32**

MONDAYS - FRIDAYS

BASINGSTOKE Bus Station [C]	0620	0725	0830	0935	1040	then at the same mins. past each hour until	1540
Basingstoke Station	0623	0729	0834	0939	1044		1544
North Hampshire Hospital	0630	0737	0842	0947	1052		1552
Kingsclere, St Mary's Church	0647	0755	0900	1005	1110		1610
Greenham Park East, A339	0656	0809	0914	1019	1121		1621
NEWBURY The Wharf [J]	0708	0823	0928	1033	1133		1633

BASINGSTOKE Bus Station [C]	1610	1640	1740	1840	1940	2040	2140
Basingstoke Station	1614	1644	1744	1843	1943	2043	2143
North Hampshire Hospital	1622	1652	1752	1850	1950	2050	2150
Kingsclere, St Mary's Church	1640	1710	1810	1905	2005	2105	2205
Greenham Park East, A339	1651	1721	1821	1914	2014	2114	2214
NEWBURY The Wharf [J]	1706	1736	1833	1926	2026	2126	2226

SATURDAYS

BASINGSTOKE Bus Station [C]	0640	0740	0840	then at the same mins. past each hour until	1740	1840	1940	2040	2140
Basingstoke Station	0644	0744	0844		1744	1843	1943	2043	2143
North Hampshire Hospital	0652	0752	0852		1752	1850	1950	2050	2150
Kingsclere, St Mary's Church	0709	0809	0910		1810	1905	2005	2105	2205
Greenham Park East, A339	0718	0818	0921		1821	1914	2014	2114	2214
NEWBURY The Wharf [J]	0730	0830	0933		1833	1926	2026	2126	2226

SUNDAYS & BANK HOLIDAYS

BASINGSTOKE Bus Station [C]	0740	0840	0940	then at the same mins. past each hour until	1540	1640	1740
Basingstoke Station	0744	0844	0944		1544	1644	1744
North Hampshire Hospital	0752	0852	0952		1552	1652	1752
Kingsclere, St Mary's Church	0809	0909	1010		1610	1709	1809
Greenham Park East, A339	0818	0918	1021		1621	1718	1818
NEWBURY The Wharf [J]	0830	0930	1033		1633	1730	1830

Monday to Saturday later evening and Sunday journeys

Funded by UK Government

Service 32 operated by

Stagecoach in Hampshire

REGULAR MONDAY TO SUNDAY READING TOWN SERVICE

MONDAYS - FRIDAYS (except Public Holidays)

Service starts approximately at 0510 and ends at 0015

Services runs at regular intervals throughout the day
Peak Time frequency every **20 minutes**

SATURDAYS

Service starts approximately at 0600 and ends at 0015

Services runs at regular intervals throughout the day

CENTRAL READING - MEADWAY - TILEHURST - LITTLE HEATH - TURNHAM'S FARM

SERVICE **33**

SUNDAYS

Service starts approximately at 0810 and ends at 2315

Services run every **30 minutes** for most of the day

For further timetable details please see web site at **www.reading-buses.co.uk** or contact Reading Buses on Tel **0118 959 4000** /
Email **customerservices@reading-buses.co.uk** /
visit Reading Buses Shop in the Broad Street Mall, Reading.
Alternatively contact Traveline.

Service 33 operated by

Readingbuses

DIDCOT - NEWBURY
via Great Western Park, Harwell Campus & Chilton

	MONDAYS - FRIDAYS						
SERVICE	***X24***	***X24***	***X24***	***X24***			
DIDCOT, Haydon Road	0504	0624	0709	0814	0922	1022	1122
DIDCOT, Parkway Station	0515	0635	0721	0826	0933	1033	1133
Great Western Park, Asda	.....	.....	.....	.....	0941	1041	1141
Harwell, High Street	.....	.....	.....	.....	0945	1045	1145
Rowstock, Rowstock Corner Garage	.....	.....	.....	.....	0947	1047	1147
Harwell Campus, Becquerel Ave Terminus	0533	0656	0750	0853	0956	1056	1156
Chilton, Main Street	.....	.....	.....	.....	1002	1102	1202
Newbury, Vodafone Roundabout	0552	0714	0808	0911	1016	1116	1216
Donnington Square	0556	0718	0813	0915	1020	1120	1220
NEWBURY, The Wharf [D]	0600	0722	0820	0919	1024	1124	1224

	MONDAYS - FRIDAYS						
DIDCOT, Haydon Road	1222	1322	1422	1522	1628	1729	1829
DIDCOT, Parkway Station	1233	1333	1433	1535	1640	1744	1844
Great Western Park, Asda	1241	1341	1441	1544	1650	1754	1852
Harwell, High Street	1245	1345	1445	1549	1655	1759	1856
Rowstock, Rowstock Corner Garage	1247	1347	1447	1551	1657	1801	1858
Harwell Campus, Becquerel Ave Terminus	1256	1356	1456	1604	1710	1810	1909
Chilton, Main Street	1302	1402	1502	1611	1717	1817	1915
Newbury, Vodafone Roundabout	1316	1416	1516	1626	1733	1832	1930
Newbury, Donnington Square	1320	1420	1520	1630	1737	1836	1934
NEWBURY, The Wharf [D]	1324	1424	1524	1634	1742	1840	1938

This service is initially Hail & Ride through
Donnington Heights (Garrison Meadows and Bastion Street)

Notes:
– Rail Station nearby

NEWBURY - DIDCOT
via Chilton, Harwell Campus & Great Western Park

Connect SERVICE X34

	MONDAYS - FRIDAYS						
NEWBURY, The Wharf [D]	0607	0727	0830	0939	1039	1139	1239
Donnington Square	0611	0731	0836	0943	1043	1143	1243
Newbury, Vodafone Roundabout	0615	0735	0841	0947	1047	1147	1247
Chilton, Main Street	0630	0750	0858	1002	1102	1202	1302
Harwell Campus, Becquerel Ave Terminus	0640	0804	0911	1011	1111	1211	1311
Rowstock, Rowstock Corner Garage	0647	0812	0918	1018	1118	1218	1318
Harwell, High Street	0651	0817	0921	1021	1121	1221	1321
Great Western Park, Asda	0656	0822	0926	1026	1126	1226	1326
DIDCOT, Parkway [R4]	0707	0832	0935	1035	1135	1235	1335
DIDCOT, Orchard Centre	0712	0837	0940	1040	1140	1240	1340

	MONDAYS - FRIDAYS						
SERVICE			***X24***	***X24***	***X24***		
NEWBURY, The Wharf [D]	1339	1439	1537	1659	1759	1849	1948
Donnington Square	1343	1443	1542	1704	1804	1853	1952
Newbury, Vodafone Roundabout	1347	1447	1548	1710	1811	1857	1956
Chilton, Main Street	1402	1502	.....	.....	.....	1912	2011
Harwell Campus, Becquerel Ave Terminus	1411	1511	1611	1733	1833	1919	2017
Rowstock, Rowstock Corner Garage	1418	1518	.....	.....	.....	1922	2009
Harwell, High Street	1421	1521	.....	.....	.....	1926	2013
Great Western Park, Asda	1426	1526	.....	.....	.....	1935	2031
DIDCOT, Parkway [R4]	1435	1535	1635	1757	1857	1942	2038
DIDCOT, Orchard Centre	1440	1540	1646	1802	1902	1946	2042

The extension from Harwell Campus to Newbury

Funded by UK Government

Service X34 operated by

Thames Travel

DIDCOT - NEWBURY
via Great Western Park, Harwell Campus & Chilton

	SATURDAYS							
DIDCOT, Haydon Road	0550	0635	0735	0822	0922	1022	1122	1222
DIDCOT, Parkway Station	0559	0644	0744	0833	0933	1033	1133	1233
Great Western Park, Asda	0607	0652	0752	0841	0941	1041	1141	1241
Harwell, High Street	0611	0656	0756	0845	0945	1045	1145	1245
Rowstock, Rowstock Corner Garage	0613	0658	0758	0847	0947	1047	1147	1257
Harwell Campus, Becquerel Ave Terminus	0622	0707	0807	0856	0956	1056	1156	1256
Chilton, Main Street	0628	0713	0813	0902	1002	1102	1202	1302
Newbury, Vodafone Roundabout	0642	0727	0827	0916	1016	1116	1216	1316
Donnington Square	0646	0731	0831	0920	1020	1120	1220	1320
NEWBURY, The Wharf [D]	0650	0735	0835	0924	1024	1124	1224	1324

	SATURDAYS					
DIDCOT, Haydon Road	1322	1422	1522	1622	1722	1822
DIDCOT, Parkway Station	1333	1433	1533	1633	1733	1833
Great Western Park, Asda	1341	1441	1541	1641	1741	1841
Harwell, High Street	1345	1445	1545	1645	1745	1845
Rowstock, Rowstock Corner Garage	1347	1447	1547	1647	1747	1847
Harwell Campus, Becquerel Ave Terminus	1356	1456	1556	1656	1756	1856
Chilton, Main Street	1402	1502	1602	1702	1802	1902
Newbury, Vodafone Roundabout	1416	1516	1616	1716	1816	1916
Donnington Square	1420	1520	1620	1720	1820	1920
NEWBURY, The Wharf [D]	1424	1524	1624	1724	1824	1924

This service is initially Hail & Ride through
Donnington Heights (Garrison Meadows and Bastion Street)

Notes:
– Rail Station nearby

NEWBURY - DIDCOT
via Chilton, Harwell Campus & Great Western Park

Connect SERVICE X34

	SATURDAYS							
NEWBURY, The Wharf [D]	0654	0754	0839	0939	1039	1139	1239	1339
Donnington Square	0658	0758	0843	0943	1043	1143	1243	1343
Newbury, Vodafone Roundabout	0702	0802	0847	0947	1047	1147	1247	1347
Chilton, Main Street	0717	0817	0902	1002	1102	1202	1302	1402
Harwell Campus, Becquerel Ave Terminus	0726	0826	0911	1011	1111	1211	1311	1411
Harwell, High Street	0736	0836	0921	1021	1121	1221	1321	1421
Great Western Park, Asda	0741	0841	0926	1026	1126	1226	1326	1426
DIDCOT, Parkway [R4]	0750	0850	0935	1035	1135	1235	1335	1435
DIDCOT, Orchard Centre	0754	0855	0940	1040	1140	1240	1340	1440

	SATURDAYS					
NEWBURY, The Wharf [D]	1439	1539	1639	1739	1839	1948
Donnington Square	1443	1543	1643	1743	1838	1952
Newbury, Vodafone Roundabout	1447	1547	1647	1747	1842	1956
Chilton, Main Street	1502	1602	1702	1802	1857	2011
Harwell Campus, Becquerel Ave Terminus	1511	1611	1711	1811	1906	2017
Harwell, High Street	1521	1621	1721	1821	1916	2027
Great Western Park, Asda	1526	1626	1726	1826	1921	2031
DIDCOT, Parkway [R4]	1535	1635	1735	1835	1928	2038
DIDCOT, Orchard Centre	1540	1640	1740	1840	1932	2042

The extension from Harwell Campus to Newbury

Funded by UK Government

Service X34 operated by

Thames Travel

READING - PANGBOURNE - UPPER BASILDON

	MONDAYS - FRIDAYS					
SERVICE	***93***	***43***	***43***	***43***	***43***	***43***
Notes	**Sch**					
READING, Friar St [FC]	0705	0900	1025	1235	1405	1715
Reading West Station	0710	0905	1030	1240	1410	1725
Tilehurst Station	0720	0915	1040	1250	1420	1740
Purley, Sherwood Rise	0728	0919	1044	1254	1424	1745
Pangbourne Library	0742	0923	1048	1258	1428	1749
Upper Basildon, Wakemans	.....	0929	1054	1304	1433	1756
UPPER BASILDON, Captains Gorse	.....	0935	1100	1310	1440	1802
Pangbourne Station (A329)	0746	.....	.....	.....	.....	.....
Lower Basildon, Park Wall Lane	0753	.....	.....	.....	.....	.....
Goring, Cleve Road	0804	.....	.....	.....	.....	.....
Langtree School	0820	.....	.....	.....	.....	.....

	MONDAYS - FRIDAYS					
SERVICE	***43***	***43***	***43***	***43***	***93***	***43***
Notes				**Hol**	**Sch**	
Langtree School	.....	.....	.....	.....	1507	.....
Goring, High Street	.....	.....	.....	.....	1520	.....
Lower Basildon, Park Wall Lane	.....	.....	.....	.....	1527	.....
Pangbourne Station (A329)	.....	.....	.....	.....	1533	.....
UPPER BASILDON, Captains Gorse	0940	1105	1315	1445	.....	1805
Upper Basildon, Wakemans	0945	1110	1320	1450	.....	1809
Pangbourne, Police Station	0953	1118	1328	1458	1540	1816
Purley, Sherwood Rise	0958	1123	1333	1503	1544	1819
Tilehurst Station	1003	1128	1338	1508	1549	1823
Reading West Station	1013	1138	1348	1517	1600	1833
READING, Station Road	1021	1146	1356	1525	1608	1840

Notes:
– Rail station nearby
Sch – Langtree Schooldays only
Hol – Operates when Langtree School is not open

	SATURDAYS				
SERVICE	***43***	***43***	***43***	***43***	***43***
READING, Friar St [FC]	0900	1025	1235	1405	1620
Reading West Station	0904	1029	1240	1410	1625
Tilehurst Station	0914	1039	1252	1421	1637
Purley, Sherwood Rise	0919	1043	1257	1426	1642
Pangbourne Library	0923	1047	1302	1431	1646
Upper Basildon, Wakemans	0929	1053	1308	1436	1652
UPPER BASILDON, Captains Gorse	0934	1058	1314	1441	1658

	SATURDAYS				
SERVICE	***43***	***43***	***43***	***43***	***43***
UPPER BASILDON, Captains Gorse	0940	1105	1315	1445	1700
Upper Basildon, Wakemans	0946	1110	1320	1450	1705
Pangbourne, Police Station	0954	1117	1327	1457	1712
Purley, Sherwood Rise	0958	1122	1332	1500	1715
Tilehurst Station	1002	1127	1337	1504	1719
Reading West Station	1012	1138	1347	1515	1728
READING, Station Road	1020	1146	1355	1520	1735

West Berkshire

Service 43 receives financial support from West Berkshire Council and Basildon, Pangbourne and Purley Parish Councils.

Services 43 & 93 operated by

Readingbuses

HUNGERFORD - SWINDON via Ramsbury - Aldbourne

	MONDAYS - FRIDAYS			
SERVICE No.	***46a***	***46a***	***X46***	***X46***
Hungerford, Priory Avenue Foot	0705	0935	1418	1913
HUNGERFORD Library	0710	0945	1430	1925
Chilton Foliat, The Wheatsheaf	0716	0951	1436	1931
Ramsbury, The Bell	0723	0958	1443	1938
Aldbourne, Pond	0732	1007	1451	1946
Baydon, Downmead	0737	1012	.....	.....
Foxhill, The Burj	0744	1019	.....	.....
Liddington, Spinney Close	.....	.....	1459	.....
Liddington Turn	.....	.....	1501	1954
Liddington, Village Inn	0749	1024	.....	.....
Wanborough, New Calley Arms	0752	1027	.....	.....
Lower Warborough, Brewers Arms	0754	1029	.....	.....
Great Western Hospital	**R**	**R**	.....	.....
New College	0808	1043	1511	2002
SWINDON BUS STATION	0819	1051	1518	2010

Notes:
– Rail Station nearby
R – Requested stop

These services are operated under contract to Wiltshire Council

SERVICE 46a X46

SWINDON - HUNGERFORD via Aldbourne - Ramsbury

	MONDAYS - FRIDAYS			
SERVICE No.	***X46***	***X46***	***46a***	***46a***
SWINDON BUS STATION [8]	0615	0830	1305	1800
New College	0621	0835	1313	1808
Great Western Hospital (D)	.....	.....	1324	1819
Lower Warborough, Brewers Arms	.....	.....	1332	1827
Wanborough, New Calley Arms	.....	.....	1335	1830
Liddington, Village Inn	.....	.....	1338	1833
Liddington Turn	0627	0842	.....	.....
Foxhill, The Burj	.....	.....	1342	1837
Baydon, Downmead	.....	.....	1348	1843
Aldbourne, Pond	0635	0851	1353	1848
Ramsbury, The Bell	0644	0900	1402	1857
Chilton Foliat, The Wheatsheaf	0651	0907	1409	1904
HUNGERFORD, Opp Town Hall	0657	0913	1415	1910
Hungerford, Priory Avenue Foot	0700	0916	1418	1913

No service on Saturdays, Sundays or Public Holidays

Services 46a, X46 operated by

LAMBOURN - SWINDON

via Upper Lambourn, Ashbury, Idstone, Bishopstone, Hinton Parva, Wanborough, Great Western Hospital, New College, Swindon Town Centre

Connect SERVICE 47

Notes	MONDAYS - SATURDAYS				
			H&Sat		
LAMBOURN, Market Square	0800	1000	1200	1430	1705
Ashbury, Rose & Crown PH	0812	1012	1212	1442	1717
Bishopstone, Pond	0817	1017	1217	1447	1722
Wanborough, Calley Arms PH,	0826	1025	1225	1455	1731
Great Western Hospital [D]	**R**	**R**	**R**	**R**	**R**
Swindon, New College	0835	1034	1234	1504	1740
SWINDON Bus Station [9]	0842	1041	1241	1511	1745

	MONDAYS - SATURDAYS				
SWINDON, Bus Station [9]	0845	1045	1345	1620	1750
Swindon, New College	0852	1051	1351	1626	1756
Great Western Hospital [D]	.....	1057	1357	1632	1802
Wanborough, Calley Arms	0901	1102	1404	1637	1807
Bishopstone, Pond	0909	1110	1409	1644	1815
Ashbury, Rose & Crown PH	0913	1115	1416	1648	1819
LAMBOURN, Market Square	0925	1128	1428	1703	1831

No service on Sundays or Bank Holidays

Notes:
H&Sat
– Operates during school holidays and Saturdays only
R – Stops here only at the request of passengers already on board the bus
– Rail Station nearby

Service 47 operated by ***West Berkshire Council Transport Services Team***

West Berkshire

THEALE - NEWBURY

via Beenham

SERVICE 75

	FRIDAYS
THEALE	0930
Englefield	0945
Beenham	1000
Upper Bucklebury	*
West Berkshire Community Hospital	*
NEWBURY, Park Way (Camp Hopson)	*
Pinchington Lane	*

Returning from Pinchington Lane at 1245 and Park Way at 1300.

This is a demand responsive service, only going to a village if a request for travel has been made. Passengers will be picked up as near as possible to their home address, as agreed at time of booking.

Please ring 0118 930 4837 before 1800 on Thursdays if you wish to travel.

Notes:
* – Times will vary according to passenger bookings

Service 75 operated by ***Carebus Volunteer Group***

GREENHAM BUSINESS PARK - NEWBURY

via Bishop's Green, Newbury College, Chandos Road / The Nightingales / Valley Road

Connect SERVICE 103

MONDAYS - FRIDAYS

SERVICES	103	103	103	103	103B		103B	103A	103A	103A	103A
GREENHAM BUSINESS PARK, Venture West	.....	0705	0805	0905	1005		1405	1505	1605	1705	1805
Greenham Business Park, Café	.....	0708	0808	0908	1008		1408	1508	1608	1708	1808
Greenham Business Park, Main Street	0610	0710	0810	0910	1010		1410	1510	1610	1710	1810
Bishop's Green, Bus Shelter	.....	.....	0814	0914	1014		1414	1514	1614	1714	1814
A339 Bishop's Green Turn	0611	0711	0816	0916	1016		1416	1516	1616	1716	1816
Newtown Roundabout	0613	0713	0818	0918	1018		1418	1518	1618	1718	1818
A339 Pinchington Lane Roundabout	0614	0714	0819	0919	1019		1419	1519	1619	1719	1819
Tesco, The Triangle	0616	0716	0821	0921	1021	then at same mins. past each hour until	1421	.....	.....	.....	.....
Newbury College Hub Bus Stop	.....	.....	.....	.....	1023		1423	1520	1620	1720	1820
Chandos Road	.....	.....	.....	.....	1025		1425	.....	.....	.....	.....
Monk's Lane Surgery	.....	.....	.....	.....	.....		.....	1521	1621	1721	1821
Essex Street, Falkland Memorial	.....	.....	.....	.....	.....		.....	1522	1622	1722	1822
Valley Road, Middle Close	.....	.....	.....	.....	.....		.....	1525	1625	1725	1825
A343 Andover Road, Malvern Court	.....	.....	.....	.....	1029		1429	1529	1629	1729	1829
Greenham, Water Lane	0618	0718	0823	0923	.....		.....	.....	.....	.....	.....
Greenham, The Nightingales	0620	0720	0825	0925	.....		.....	.....	.....	.....	.....
Stroud Green, The Plough	0622	0722	0827	0927	.....		.....	.....	.....	.....	.....
Cheap Street [N]	0625	0725	0830	0930	1032		1432	1532	1632	1732	1832
NEWBURY The Wharf	0627	0727	0832	0932	1034		1434	1534	1635	1735	1835

SERVICES	103A	103A	103A	103A	103B	103B	103B	103B	103B	103	103	103	103
NEWBURY The Wharf [C]	0633	0733	0833	0936	1036	1136	1236	1336	1436	1536	1636	1736	1836
Cheap Street [O]	0635	0735	0835	0939	1039	1139	1239	1339	1439	(1532)+	(1632)+	(1732)+	(1832)+
Stroud Green, The Plough	.....	.....	.....	.....	.....	.....	.....	.....	.....	1541	1641	1741	1841
Greenham, The Nightingales	.....	.....	.....	.....	.....	.....	.....	.....	.....	1543	1643	1743	1843
Greenham, Water Lane	.....	.....	.....	.....	.....	.....	.....	.....	.....	1545	1645	1745	1845
A343 Andover Road, Malvern Court	0638	0738	0838	0942	1042	1142	1242	1342	1442	.....	.....	.....	.....
Valley Road, Middle Close	0642	0742	0842	0946	.....	.....	.....	.....	.....	.....	.....	.....	.....
Monk's Lane Surgery	0646	0746	0846	0950	.....	.....	.....	.....	.....	.....	.....	.....	.....
Chandos Road	.....	.....	.....	.....	1046	1146	1246	1346	1446	.....	.....	.....	.....
Newbury College Hub Bus Stop	.....	.....	.....	.....	1048	1148	1248	1348	1448	.....	.....	.....	(S)
Tesco, The Triangle	.....	.....	.....	.....	1050	1150	1250	1350	1450	1547	1647	1747	1847
A339 Pinchington Road Roundabout	0648	0748	0848	0952	1052	1152	1252	1352	1452	1549	1649	1749	1849
Newtown Roundabout	0649	0749	0849	0953	1053	1153	1253	1353	1453	1550	1650	1750	1850
Bishop's Green Bus Shelter	.....	.....	.....	0959	1059	1159	1259	.....	1459	1556	1656	1756	1856
A339 Bishop's Green Turn	0651	0751	0851	1001	1101	1201	1301	1355	1501	1558	1658	1758	1858
Greenham Business Park, Main Street	0652	0752	0852	1002	1102	1202	1302	1356	1502	1559	1659	1759	1859
GREENHAM BUSINESS PARK, Venture West	0655	0755	0855	1005	1105	1205	1305	1359	1505	1602	1702	1802	1902

Notes:

– Rail station nearby
S – Set down only if requested
+ – Board incoming service 103A, stop N

No service on Saturdays, Sundays or Public Holidays

The 103 service is financially supported by the Greenham Common Trust and by Basingstoke & Deane Borough Council.

Service 103 operated by

MARLBOROUGH - BEDWYN - HUNGERFORD

SERVICE 120

Notes	MONDAYS - FRIDAYS NSch	Sch
Marlborough St Johns School	.....	1525
MARLBOROUGH (High Street - Lloyds Bank)	1535	1535
Savernake Hospital (A4)	1541	1541
Great Bedwyn (Three Tuns)	1550	1550
GREAT BEDWYN (Rail Station)	1553	1553
Shalboume (Plough)	1601	1601
Ham (Crown and Anchor)	1607	1607
Hungerford Library	1615	1615
Froxfield (Church Road)	1621	1621
MARLBOROUGH (High Street - Post Office)	1633	1633

No service on Saturdays, Sundays or Public Holidays

Notes:
– Rail station nearby
NSch – School Holidays
Sch – Schooldays only

MARLBOROUGH - BEDWYN - MARLBOROUGH

SERVICES 110 120

Service No. Notes	MONDAYS - FRIDAYS *120* Sch	*120* NSch	*110*	*110*
MARLBOROUGH (High Street - Lloyds Bank)	.....	.....	0900	1200
Froxfield (Church Road)	.....	.....	0912	1212
Hungerford Library	0723	0723	0918	1218
Ham (Crown and Anchor)	0731	0731	0926	1226
Shalboume (Plough)	0737	0737	0932	1232
Great Bedwyn (School)	0744	0744	0940	1240
GREAT BEDWYN (Rail Station)	.....	.....	0942	1242
Great Bedwyn (The Square)	.....	.....	0944	1244
Savernake Hospital (A4 Shelter)	0800	0800	0952	1253
MARLBOROUGH (High Street - Lloyds Bank)	0808	0808	.....	.....
MARLBOROUGH (High Street - Post Office)	.....	.....	0958	1259
Marlborough St Johns School	0813	.....	.....	.....

Operated under contract to Wiltshire Council

Wiltshire Council

Services 110, 120 operated by

swindon's

GORING - WALLINGFORD via Streatley & Moulsford

SERVICE 133

Notes	MONDAYS, TUESDAYS, WEDNESDAYS & FRIDAYS		
	M,T,W,F	M,T,W	F
GORING, Rail Station Forecourt	0900	1110	1145
Goring Library	0901	1111	1146
Streatley, Swan Hotel	0902	1112	1147
Moulsford Beetle & Wedge	0907	1117	1152
Moulsford Old Vicarage	0908	**R**	**R**
Wallingford Hospital	**R**	**R**	**R**
Wallingford LiDL	**R**	**R**	**R**
WALLINGFORD Market Place	0925	1135	1210

Notes	MONDAYS, TUESDAYS, WEDNESDAYS & FRIDAYS			
	M,T,W	F	M,T,W	T,F
WALLINGFORD Market Place	1040	1120	1225	1445
Wallingford Station (LiDL)	**Q**	**Q**	**Q**	**R**
Wallingford Hospital	1041	1121	1226	**R**
The Meadows	1043	1123	1228	**R**
Moulsford, Old Vicarage	**R**	**R**	**R**	**R**
Moulsford Beetle & Wedge	1046	1126	1231	**R**
Streatley, The Coombe	**R**	**R**	**R**	**R**
Swan Hotel	1049	1129	1234	**R**
GORING, Rail Station Forecourt	1105	1140	1250	.....

No service on other days or public holidays

Notes:
– Rail station nearby
M – Mondays
T – Tuesdays
W – Wednesdays
F – Fridays
Q – Please inform the driver on your outward journey if you would like to be picked up here. Does not set down here.
R – Sets down only at these points on request to the driver by passengers already on board at previous timing point

Service 133 operated by ***Going Forward Buses Community Interest Company***

GORING - STREATLEY - PANGBOURNE - READING via Whitchurch-on-Thames & Caversham

SERVICE 145

	TUESDAYS
GORING, Railway Station	1015
STREATLEY, The Bull	1017
Lower Basildon, Park Wall Lane	1021
Basildon Park, Entrance	1023
Beale Park, Entrance	1025
PANGBOURNE, The George	1028
Whitchurch-on-Thames, Greyhound	1031
Whitchurch Hill, The Sun	1036
Crays Pond, Beechwood Close	1040
Goring Heath, Almshouses	1042
Cane End	1046
Upper Woodcote Road, Shepherds Lane	1050
Highmoor Road, Methodist Church	1053
Caversham, Library	1057
READING, Blagrave Street [EO/EP]	1102
READING, Friar Street [FC]	1105
READING, Tesco Kings Meadow	1110

READING, Tesco Kings Meadow	1255
READING, Blagrave Street [EO/EP]	1259
READING, Friar Street [FC]	1300
Caversham, Library	1305
Highmoor Road, Methodist Church	1307
Upper Woodcote Road, Shepherds Lane	1309
Cane End	1315
Goring Heath, Almshouses	1319**R**
Crays Pond, Beechwood Close	1320
Whitchurch Hill, The Sun	1323
Whitchurch-on-Thames, Greyhound	1327
PANGBOURNE, The George	1329
Beale Park, Entrance	1331
Basildon Park, Entrance	1332
Lower Basildon, Park Wall Lane	1333
STREATLEY, The Bull	1338**R**
GORING, Railway Station	1340**R**

Notes:
R – Serves these points on request by passenges already on bus: does not pick up here
Rail station nearby

Service 145 operated by ***Oxfordshire County Council***

STRATFIELD SAYE - READING
via Beech Hill -
Loddon Court Farm

SERVICE 154

	THURSDAYS (except Public Holidays)
STRATFIELD SAYE PARK Pheasantry Lodge	0930
Stratfield Saye, Green Lane Crossroads	0935
Beech Hill Village, St Marys Church	0945
Loddon Court Farm, Car Park	0950
READING, ST MARY'S BUTTS [CN]	1015

	THURSDAYS (except Public Holidays)
READING, ST MARY'S BUTTS [CN]	1215
Loddon Court Farm, Car Park	1242
Beech Hill Village, St Marys Church	1247
Stratfield Saye, Green Lane Crossroads	1254
STRATFIELD SAYE PARK Pheasantry Lodge	1257

This service is funded by Wokingham Borough Council, Basingstoke & Deane Council and Beech Hill Parish Council

Service 154 operated by

HORSEMAN COACHES

vodafone bus network

Reading Buses operate a shuttle bus in Newbury on behalf of Vodafone.

Route V1 links Newbury Station (bus stop in Station Road, beside Platform 1) with the Vodafone HQ campus approximately every 30 minutes during the daytime on weekdays.

The Vodafone bus service is a private contracted service, for use by Vodafone staff, contractors and visitors to their sites only - they are not public buses.

Staff, contractors and visitors intending to travel to the campus are advised to contact Vodafone's Travel Team for further details of this service.

FOR FURTHER INFORMATION ABOUT TRANSPORT IN WEST BERKSHIRE PLEASE SEE WWW.WESTBERKS.GOV.UK/TRANSPORT

This has information on matters such as:

- **Bus passes for older and disabled People**
- **Bus tickets and fares**
- **Transport service changes and disruptions**
- **School transport**
- **Community minibus and car schemes**

West Berkshire
COMMUNITY CONNECT

NORTHWEST DOWNLANDS

Operates Monday to Friday 0830 to 1900
(except over the time of the afternoon
Community Connect A journey)
No service on Bank Holidays.

This on-demand minibus service allows for journeys to be made:

- **Within the Northwest Downlands On-Demand Transport Zone**
- **Between the Northwest Downlands Zone and the Newbury On-Demand Transport Zone**

When you request your journey, you will be given a pickup time and point. Please also see the related CCA service.

To request your journey please either:

- **Telephone - 01635 519650**
- **Email – communityconnect@westberks.gov.uk**
- **Use the WB Community Connect App that can be downloaded for free. This QR code will direct you to the app stores:**

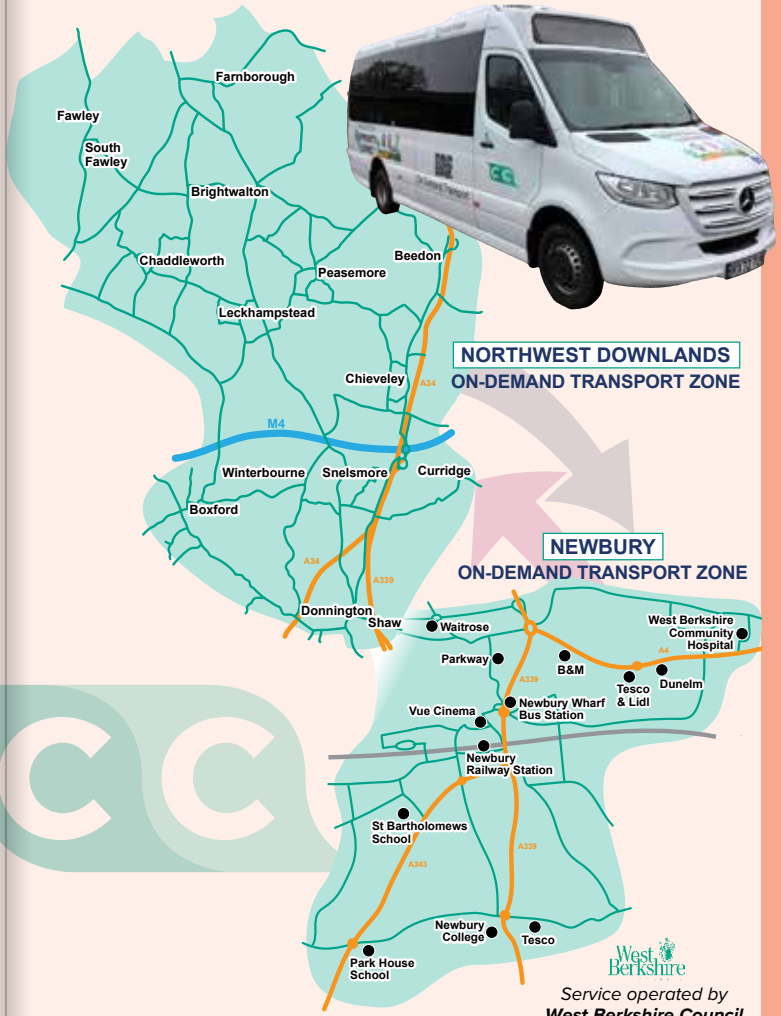

Funded by UK Government

Service operated by
West Berkshire Council Transport Services Team

NEW SERVICE

West Berkshire
COMMUNITY CONNECT

THATCHAM CONNECT

Operates Monday to Friday 0900 to 1445
No service on Bank Holidays.

This on-demand minibus service allows for journeys to be made:

- From **Thatcham Broadway / Thatcham Station** to any village in the **Thatcham On-Demand Transport Zone** (Apart from along the A4 Bath Road served by the JetBlack Bus Service).
- Between any village in the **Thatcham On-Demand Transport Zone.** (Apart from between villages on the A4 Bath Road served by the JetBlack Bus Service).

When you request your journey, you will be given a pickup time and point. Please also see the related **CCB and CCC** services.

To request your journey please either:

- Telephone - **01635 519650**
- Email – **communityconnect@westberks.gov.uk**
- Use the **WB Community Connect App** that can be downloaded for free. This **QR code** will direct you to the app stores:

THATCHAM CONNECT
ON-DEMAND TRANSPORT ZONE

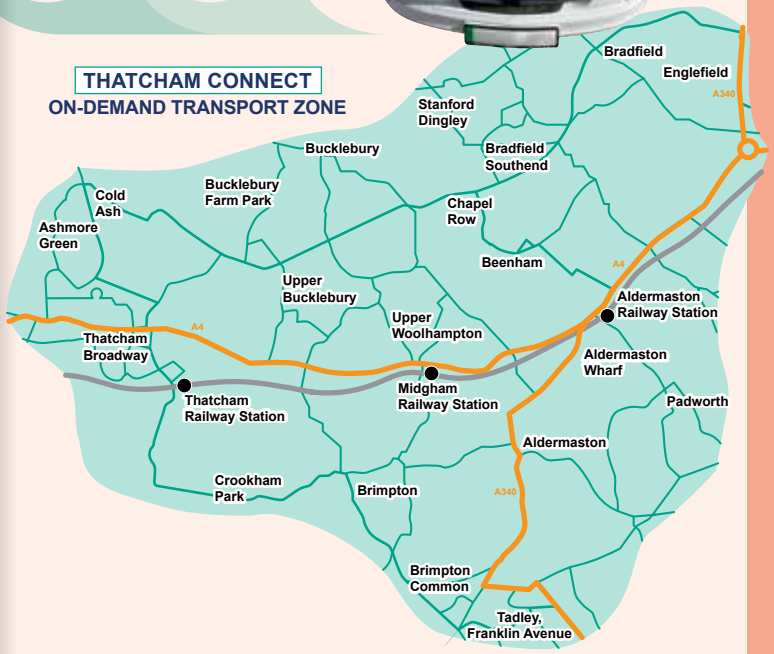

West Berkshire

Service operated by ***West Berkshire Council Transport Services Team***

Funded by UK Government

WILTSHIRE CONNECT (on-demand bus service)

Wiltshire Connect

Operates
Monday to Friday 0545 to 2015
(except 0830 to 1000, 1200 to 1300 and 1620- to 1740)
Saturdays 0800 to 1930

An on-demand bus service operating between Marlborough and Hungerford and covering Aldbourne, Beckhampton, Burbage, Cadley, Chilton Foliat, East Grafton, Froxfield, Great Bedwyn, Ham, Little Bedwyn, Milton Lilbourne, Oxenwood, Pewsey, Ramsbury, Savernake Hospital and Shalbourne.

To book your journey on this service please Telephone 01225 712900 or download the Wiltshire Connect App.

Operated under contract to Wiltshire Council

Wiltshire Council

Operated by

reds

BRIGHTWALTON - NEWBURY
Via Boxford

SERVICE CCA West Berkshire COMMUNITY CONNECT

	MONDAYS - FRIDAYS
Brightwalton, Village Hall	0730
Chaddleworth, St. Andrew's School	0737
Leckhampstead, Village Hall	0743
Boxford, Old Railway Shelter	0753
Donnington Square	0800
Newbury, Park Way [Q]	0805
NEWBURY, THE WHARF [H]	0808
Newbury College, Monks Lane	0813 **Sch**
Park House School, Monks Lane	0817 **Sch**
St. Bartholomew's School, Andover Road	0821 **Sch**

	MONDAYS - FRIDAYS
Newbury College, College Bus Shelter	1510 **Sch**
Park House School, Monks Lane	1514 **Sch**
St. Bartholomew's School, Andover Road	1518 **Sch**
NEWBURY, THE WHARF [C]	1524
Newbury, Park Way [P]	1527
Donnington Square	1530
Boxford, Old Railway Shelter	1537 **R**
Leckhampstead, Village Hall	1549 **R**
Chaddleworth, St. Andrew's School	1554 **R**
Brightwalton, Village Hall	1602 **R**

No service on Saturdays, Sundays or public holidays.

Notes:
Sch – Schooldays only
R – Continues to these stops if requested by passengers on board (does not pick up passengers from these stops).

Funded by UK Government

West Berkshire

Service operated by ***West Berkshire Council Transport Services Team***

CALCOT - ALDERMASTON - BRIMPTON - THATCHAM

Service No.	CCB	CCB	CCC
Notes	M-F	F	MW
CALCOT, SAINSBURY'S	.....	.....	1340
Englefield, A340 Roundabout	.....	.....	1344
Theale, Englefield Road	.....	.....	**R**
Bradfield College	.....	.....	1349
Bradfield Southend, Queens Head	.....	.....	1352
Beenham, Stoneyfield	.....	1151	1400
Aldermaston, the Wharf	0745	1158	1406
Aldermaston, Village	0748	1201	1409
Tadley, Franklin Ave	0756	1209	1416
Baughurst, Heath End Rd	0800	1213	1419
Brimpton Village	0807	1220	1426
Crookham Park	0810	1223	1431
Thatcham Station	0816	1229	1437
THATCHAM BROADWAY	0826	1233	1442

MONDAYS - FRIDAYS

Notes:
– Rail station nearby
F – Fridays only
M-F – Everyday Monday to Friday
MW – Mondays and Wednesdays
R – Served only to set down passengers if requested.

THATCHAM - BRIMPTON - ALDERMASTON - CALCOT

SERVICES CCB CCC

West Berkshire COMMUNITY CONNECT

Service No.	CCC	CCB	CCB
Notes	MW	F	MF
THATCHAM BROADWAY [Y]	1110	1340	1620
Thatcham Station	1115	1344	1625
Crookham Park	1121	1350	1631
Brimpton Village	1124	1353	1634
Baughurst, Heath End Road	1131	1400	1641
Tadley, Franklin Ave	1134	1404	1644
Aldermaston Village	1141	1412	1651
Aldermaston, The Wharf	1144	1415	1654
Beenham, Stoneyfield	1151	1423	**R**
Bradfield Southend, Queens Head	1159	.....	.....
Bradfield College	1202	.....	.....
Theale, Englefield Road	**R**	.....	.....
Englefield, A340 Roundabout	1206	.....	.....
CALCOT, SAINSBURY'S	1210	.....	.....
Chapel Row, The Bladebone	.....	.....	**R**
U Bucklebury, Peach's Stores	.....	.....	**R**
Cold Ash, Post Office	.....	.....	**R**

MONDAYS - FRIDAYS

No service on Saturdays, Sundays or public holidays.

Please see the West Berkshire Community Connect Service on pages 72 and 73 for details of an on-demand minibus service covering the villages served by the CCB and CCC services.

Funded by UK Government

West Berkshire

Service operated by ***West Berkshire Council Transport Services Team***

READING FOOTBALL CLUB SERVICES

Reading buses operate services to the Madejski Stadium on Reading Football Club's home games.
Some of these serve West Berkshire:

Service	Route within/close to West Berkshire
F20	Newbury The Wharf – Turnpike Estate – Thatcham Broadway – A4 to Theale - Calcot, Sainsbury's – Bath Road past Prospect Park.
F21	Tilehurst Triangle – Langley Hill – Calcot, Sainsbury's – Beansheaf Estate – Carters Rise.
F22	Tilehurst, Overdown Road – Pierce's Hill – Tilehurst Triangle.
F23	Theale, Brewery Court – Tidmarsh – Pangbourne, The George – Purley Post Office – Tilehurst, Lower Elmstone Drive – Hildens Drive – City Road – Mayfair.
F51	Basingtoke – Tadley – Mortimer – Burghfield.

For further information on these services please see Reading Buses Website – **www.reading–transport.co.uk** or Tel Reading Buses on **0118 959 4000**.

Please note that within West Berkshire the National Off-Peak Bus Pass cannot be used on these Football Services.

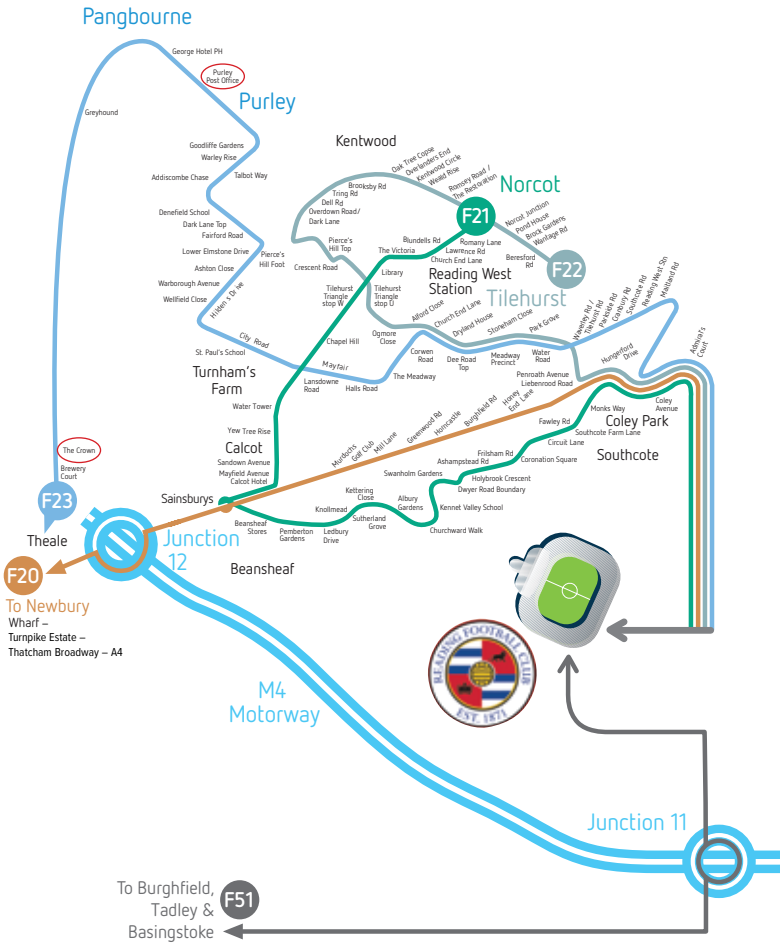

Services operated by
Readingbuses

national express COACH DEPARTURES

National Express services for many destinations depart from Mereoak Park And Ride site in Three Mile Cross, which is near Junction 11 of the M4. Further details can be found on the National Express website.

National Express coach enquiries
☎ 08717 81 81 81
www.nationalexpress.com

Disabled Persons' Travel Helpline:
☎ 08717 81 81 79
Textphone: ☎ 08451 202 067

National Express tickets can be bought at
Newbury Post Office, inside the WH Smith shop, Northbrook Street

PLUSBUS adds urban bus travel to your train ticket

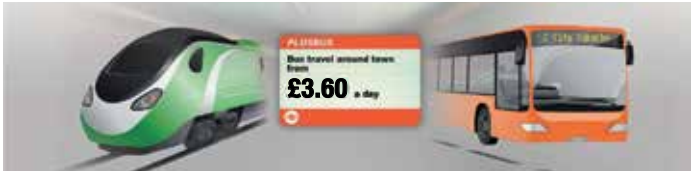

PLUSBUS is a bus pass that you buy with your train ticket, at station or online. It gives you **unlimited bus travel** around the whole urban area of Newbury and Thatcham.

Day ticket prices:

Adult: £3.60	Child: £2.20	Railcard holder*: £2.40

Season ticket prices:

	Adult:	equivalent price / day
7-days	**£13**	*£2.60*
month	**£49**	*£2.45*
3-months	**£130**	*£2.16*
annual	**£492**	*£2.04*

* See our website for details of the national Railcards that give the 33% discount.
Equivalent price/day is based on dividing the adult season price by the number of commuter days in each time period.
Information correct: November 2017.

Scholar's Tickets

Through the Council's farepaying scheme (www.westberks.gov.uk/schooltransport) students aged 5-18 may be able to purchase lower price termly/annual scholar tickets to maintained schools, academies and FE colleges.

BUSES TO HOSPITALS

The Royal Berkshire Hospital, Reading

Operator & Service	From	Approximate Frequency
Reading Buses, leopard 3	Reading Town Centre	**Monday to Saturday, every 20 minutes.** **Sundays, every 30 minutes**
Reading Buses 9	Reading Town Centre	**Monday to Friday, hourly.**
Reading Buses little oranges 19a, 19b and 19c	Reading Town Centre	**Monday to Saturday, every 20 minutes**
Reading Buses Park and Ride 300	Mereoak Park and Ride (near junction 11 of the M4) to the Hospital	**Monday to Friday, every 20 to 30 minutes.**

West Berkshire Community Hospital, Thatcham

Operator & Service	From	Approximate Frequency
Newbury & District 1a/1c	Newbury Town Centre and Thatcham Broadway	**Monday to Saturday, every 30 minutes**
Newbury & District 1e	Newbury Town Centre and Thatcham Broadway	**Friday and Saturday late evenings, hourly**
Reading Buses, Jetblack	Newbury Town Centre, Thatcham Broadway, Woolhampton, Theale and Reading	**Monday to Saturday, every 30 minutes.** **Sundays, hourly**
West Berkshire Community Connect	North West Downlands On-demand Transport Zone	**Monday to Friday (see page 70)**

Great Western Hospital, Swindon

Operator & Service	From	Approximate Frequency
Stagecoach in Swindon 46a / X46	Hungerford	**Monday to Friday, 3 journeys a day**
West Berkshire Council 47	Lambourn Square	**Monday to Saturday, every 2 hours**
Swindon's Bus Company 1, 1a, 1b	Swindon Town Centre	**Monday to Friday, every 10 minutes** **Saturdays, every 20 minutes** **Sundays, every 30 minutes**
Swindon's Bus Company 12	Swindon Town Centre	**Monday to Saturday, every 30 minutes**

Savernake Hospital, Marlborough

Operator & Service	From	Approximate Frequency
Salisbury Reds, Wiltshire Connect on-demand bus service	Hungerford	**See page 74 of this guide**
Swindon's Bus Company 110 & 120	Hungerford	**Monday to Friday, 2 journeys a day**

TRAIN SERVICES IN WEST BERKSHIRE

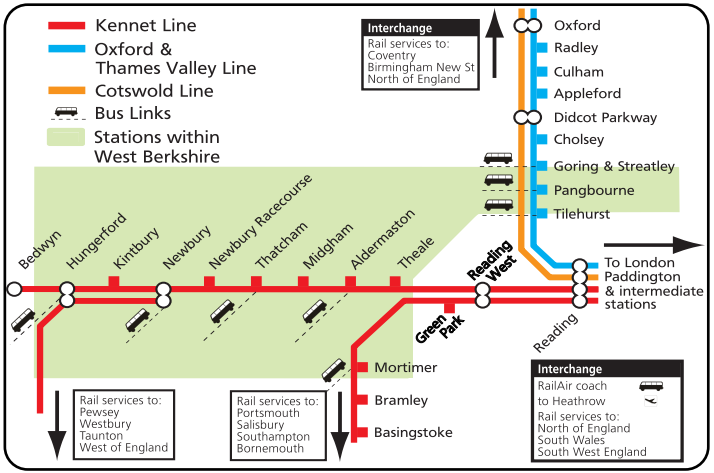

National Rail Enquiries

☎ 0345 7 48 49 50

www.nationalrail.co.uk

Disabled Persons Railcard: ☎ 0345 605 0525

Textphone: 0345 601 0132

www.disabledpersons-railcard.co.uk

Great Western Railway

Milford House, Milford Street, Swindon, Wiltshire, SN1 1HL

☎ 03457 000 125 (Open 0600 to 2300 daily)

www.gwr.com

***Assisted Travel and issue of priority seat cards:* ☎ 0800 197 1329**

Typetalk: 18001 0800 197 1329

LIST OF COMMUNITY TRANSPORT OPERATORS

The following symbols are used on this page to represent different services:

- Car scheme
- Minibus group travel
- Accessible car scheme
- Minibus with passenger lift
- 24-hour answering service

Please note that all operators listed, with the exception of Readibus, need a few days notice to prepare for a particular journey request. Readibus provide a 'dial-a-ride' service which means that you can book your journey on the day you wish to travel.

Burghfield and Mortimer Volunteer Bureau:
Contact: **Monica Clark** on
0118 983 1814
E-mail: bureauvolunteer@gmail.com
Area covered: Aldermaston,Burghfield, Mortimer, Stratfield Mortimer, Sulhamstead and Ufton Nervet.

Burghfield and Mortimer Handybus:
Contact: Don Harwood on
0118 983 6611
E-mail: thehandybus@gmail.com
www.thehandybus.com
Area covered: Burghfield, Mortimer, Stratfield Mortimer, Sulhamstead and Ufton Nervet.

Carebus Volunteer Group:
Telephone: **0118 930 4837**
E-mail: info@carebus.org
Area covered: Aldworth, Ashampstead, Basildon, Beenham, Bradfield, Bucklebury, Englefield, Holybrook, Pangbourne, Purley, Stanford Dingley, Streatley, Sulham, Tidmarsh, Tilehurst, Theale & Yattendon.

Chapel Row Community Service Group:
Telephone: **0118 971 3334** (Mon-Fri – 0930 to 1130)
Contact: Georgina Cardy
Area covered: Bucklebury, Upper Bucklebury, Woolhampton, Midgham, Lower Padworth, Beenham & Brimpton.

Downland Volunteer Group:
c/o The Surgery, High Street, Compton RG20 0AJ
Handybus: Contact Dave Morris **01635 578149** or **07437543098 (**0930 to 1130)
email: **handybusrotas@gmail.com**
Car scheme: Contact Duty Call Taker **01635 578394 (**0930 to 1130)
email: **dvg_office@btinternet.com**
Area covered: Within the area generally bounded by Winterbourne, Fawley, Aldworth, Ashampstead, Chaddleworth, Hermitage, Frilsham & Chieveley.

Hungerford Chain:
Unit 9, Kennet House, 19 High Street (enter by Church Street),
Hungerford RG17 0NL
Handybus: **07767 891161**
Car scheme: **01488 683727**
Contact: **Office Staff**
Area covered: Eddington, Leverton, Froxfield, Hungerford & Hungerford Newtown.

Kintbury Volunteer Group:
2 Thatchers Yard, Kintbury RG17 0JG
Telephone: 01488 657119
Contact: **John Head**
Area covered: Kintbury, Inkpen, West Woodhay, Stockcross and Wickham. Minibuses with passenger lifts are also available through an agreement with Hungerford Chain.

Lambourn Volunteer Group:
Telephone: **01488 71536**.
Area covered: Aldbourne, Lambourn, Upper Lambourn, Welford, Great Shefford, Wickham, Eastbury & East Garston.

Newbury & District Cancer Care Trust:
Deanwood Park Golf Club, Stockcross, Newbury, Berks. RG20 8JP
Car scheme: **01635 243343**. *Contact:* **Transport Co-ordinator**
Website: **www.newburycancercare.org.uk**
Area covered: The district of West Berkshire.
Offers help to patients and families living with cancer and other life limiting illnesses. Volunteer drivers can take you to various hospitals and clinics throughout the South of England for your appointments.

Pangbourne and District Volunteer Centre:
The Village Hall, Station Road, Pangbourne RG8 7DY
Telephone: **0118 984 4586** (0930 to 1130, Mon to Fri)
Area covered: Pangbourne, Purley, Whitchurch, Sulham, Upper Basildon, Lower Basildon, Ashampstead, Tidmarsh, Tilehurst (Denefield Ward only). Hospitals/Shopping.

ReadiBus:
Cradock Road, Reading RG2 0QX
Telephone: **0118 931 0000** (bookings & enquiries)
Fax/Answerphone: **0118 987 6373**
E-mail: **info@readibus.co.uk**
Website: **www.readibus.co.uk**
Area covered includes: based in Greater Reading, please contact directly for information on specific areas served.

Standby Volunteer Group:
Theale Medical Centre, Englefield Road, Theale, RG7 5AS
Telephone: **0118 930 6419.**
Area covered: Bradfield, Theale, Englefield, Stanford Dingley and westward journeys from Calcot.

Thatcham Volunteer Bureau:
20 Gilbert Court, Thatcham, RG18 3AG
Car scheme: **01635 862306** (1000 to 1200, Mon to Fri)
Website: **www.thatchamvolunteering.org.uk**
Area covered: Thatcham, Cold Ash, Crookham, Hermitage, Ashmore Green & Woolhampton. Thatcham Volunteer Centre also has a Chairman Car available (a people carrier modified to provide accommodation for a wheelchair and easy access for disabled people).

Volunteer Centre West Berkshire:
Broadway House, 4-8 The Broadway, Newbury, RG14 1BA
Website: **www.volunteerwestberks.org.uk**
Car scheme: **01635 49004** (1000 to 1300, Mon to Fri)
Handybus: **01635 37111** (0900 to 1300, Mon to Thurs)
Shopmobility: **01635 523854** (0930 to 1600, Mon to Sat)
Area covered: Newbury, Bagnor, Curridge, Donnington, Greenham, Shaw, Speen, Stockcross, Thatcham and further afield.

Other local transport information

Who is responsible for your bus service?

There are two categories of local bus service:

* Services that are run Commercially, as a business venture by a bus operator;

and

* Services - or specific journeys - that are Subsidised, which means that they are financially supported by either West Berkshire Council or by one of our neighbouring authorities.

The main Commercially-operated services in West Berkshire, as this Guide goes to print, are:

32	–	operated by Stagecoach
JetBlack 1, Lime 2	–	Reading Buses
15, 16, 26, 33	–	Reading Buses
3c	–	Newbury & District
133	–	Going Forward Buses

Please note: the Council has no control over Commercially-operated services and you should contact the bus operator if you experience problems with these Commercial services.

If you experience problems with other, Subsidised services, please contact West Berkshire Council.

TIMETABLE CHANGES

Bus companies may change Commercially-operated services as they see fit, with only eight weeks' notice, or less in some cases. This Transport Guide is up to date at the time of printing but changes – some minor, some major – may occur after the publication date. Customers are encouraged to check with the bus operator (contact details on pages 94-95) or with **traveline**.

traveline
public transport info

www.traveline.info/se

0871 200 22 33

calls from landlines cost 12p per minute

Please note: Care is taken when compiling this Guide to ensure that the information is correct at the time of publication. However, the publishers will not be responsible for any loss, damage, delay or inconvenience caused by reason of any operating failure, or any inaccuracies in the timetables or associated information.

LARGE PRINT BUS TIMETABLES

West Berkshire Council can supply copies on request of large print timetables. Please contact the Transport Services Team on 01635 519394 stating which timetable(s) you require.

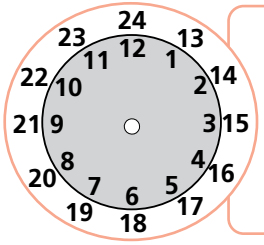

The 24 Hour Clock

All timings are shown in the 24 hour clock, for example:

0526 = 5.26am	1527 = 3.27pm
0804 = 8.04am	1708 = 5.08pm
1059 = 10.59am	2147 = 9.47pm
1200 = 12 noon	2400 = 12 midnight

GENERAL GUIDE TO WEST BERKSHIRE SCHOOL TERM DATES 2025

Term 6: Monday 02 June – Tuesday 22 July
Summer Holiday: 23/07/2025 – 03/09/2025

Term 1: Thursday 04 September – Thursday 23 October
Half Term: 24/10/2025 – 03/11/2025

Term 2: Thursday 04 November – Thursday 18 December

Public holidays over this period are on:
25 August, 25 & 26 December 2025

VARIOUS SCHOOLS MAY HAVE ADDITIONAL CLOSURES TO THE DATES SHOWN ABOVE:

Schools	Tel. No	Services
Denefield	0118 941 3458	16
John O'Gaunt	01488 682 400	3
Kennet	01635 86 2121	JetBlack
Little Heath	0118 942 7337	33
Park House	01635 573 911	2, 3, 4, 6, 7, CCA
St Bartholomew's	01635 521 255	2, 3, 4C, 6, 7, 103, CCA
Theale Green	0118 930 2741	41, JetBlack
The Downs	01635 270 000	6
Trinity	01635 510 500	6, JetBlack
Willink	0118 983 2030	Lime 2, 2a
Willows Primary	01635 42155	8, 9, 103
Newbury College	01635 845 000	3, 4, 6, 9, 103, CCA

Please check with the school if a specific date is key to your plans.

LIVE BUS INFORMATION ON MOBILE, ONLINE, ON SCREEN

Buses operated by Newbury & District and Reading Buses have been fitted with satellite tracking technology.

This transmits the bus's position to a central computer. The computer calculates the predicted time for that bus to arrive at stops along its route.

The bus arrival predictions are sent from the central computer to display screens at key bus stops and to the NextBuses mobile internet and text services, and apps, provide by Traveline (www.nextbuses.mobi - see back cover of this guide and sign plates at bus stops). The locations of the display screens are shown on the schematic Maps of Services in this Guide.

At the time of publication, NextBuses arrival information is available for all Newbury & District and Reading Buses routes.

This picture shows the layout of the NextBuses Real Time Passenger Information screen at West Berkshire Community Hospital. The top line shows the next bus that is being tracked by the system and the predicted time in minutes until its arrival at the stop. 'DUE' is displayed when a bus is expected to arrive in less than 2 minutes. The second line shows the second bus and the predicted time in minutes until its arrival at the stop. The third line of the display shows, alternately, the third, fourth and fifth buses predicted to arrive at the stop, in arrival time order.

Other screens have been installed at bus stops in Thatcham and Theale, and also in Reading Borough. These show similar information. The photo here shows one of these screens.

It should be noted that the arrival times shown (in the countdown format '10mins') are predictions, calculated from satellite tracking, compared against schedule information. Where a clock time (e.g. "12:43") is shown, this is a timetabled departure for which live tracking information is not available.

The West Berkshire

Bus Passenger Charter

Setting out what we will improve, and what we expect from passengers

Bus services:

1. Punctual and reliable buses
2. Best efforts made to keep customers informed of service disruptions
3. Bus priority
4. More frequent buses
5. Extending operating hours
6. New services
7. Improved connections to rail services

Fares and ticketing:

1. Simplified fares
2. Multi-operator tickets
3. Payments by mobile, card and cash
4. Incentives to travel
5. Free travel for under 5s

Information:

1. Timetable and route information
2. Clear and simple feedback channels

Customer Feedback:

1. Comments, suggestions and complaints are welcomed.
   Please contact the bus operator in the first instance or contact West Berkshire Council: **01635 551111**
   www.westberks.gov.uk/transport
2. If you are not happy with how a complaint is dealt with, contact Bus Users UK Telephone: **0300 1110001**
   www.bususers.org
   enquires@bususers.org

Passenger satisfaction:

1. Clean, comfortable, and reliable buses
2. Buses that are well maintained and accessible to all
3. Reduced vehicle emissions
4. Annual survey on passenger transport
5. Safe passenger waiting environment

In return we ask:

1. Be courteous and respectful of others
2. Adhere to drivers requests and instructions and do not distract the driver while the vehicle is in motion
3. Dispose of litter in the correct fashion

This charter covers services in West Berkshire and is signed up to by

Newbury & District
www.newburyanddistrict.co.uk

Reading Buses
www.reading-buses.co.uk

Carebus
www.carebuscommunity transport.org

Horseman Coaches
www.horsemancoaches.co.uk

Stagecoach in Hampshire
www.stagecoachbus.com

Thames Travel
www.thames-travel.co.uk

West Berkshire Council
www.westberks.gov.uk/transport

Ramsbury Community Bus

Swindon's Bus Company
www.swindonbus.co.uk

Tourist Coaches
www.touristcoaches.co.uk

This Charter does not affect your statutory rights. Passengers are carried by each bus operator in accordance with its own conditions of carriage, available from the website(s) listed.

Useful Telephone Numbers and Addresses

Traveline - ☎ 0871 200 2233 (calls cost 12p per minute)
www.traveline.info
Public Transport times and journey planning

National Rail Enquiries - ☎ 0845 7 48 49 50
Textphone 0845 60 50 600
Disabled Persons Railcard - ☎ 0845 605 0525
Textphone: 0845 601 0132 www.nationalrail.co.uk

National Express Coach - ☎ 08717 81 81 81
National Express Disabled Person's Travel Helpline:
☎ 08717 818179 Textphone 08451 202 067
www.nationalexpress.com

BUS OPERATORS

Carebus
☎ 0118 930 4837
www.carebuscommunitytransport.org
info@carebus.org

Going Forward Buses
Community Interest Company
littlebluebus@yahoo.com
☎ 0748 4605888
www.goingforwardbuses.com

Horseman Coaches
2 Acre Road,
Reading, Berkshire RG2 0SU
☎ 0118 975 3811

Newbury & District
169 New Greenham Park,
Newbury, Berkshire RG19 6HN
☎ 01635 33855
www.newburyanddistrict.co.uk

Oxfordshire County Council
The Cottage, Barton End,
Barton Road, Headington, Oxford
☎ 01865 768329
fleetservices.east@oxfordshire.gov.uk

Reading Buses
Great Knollys Street,
Reading, Berkshire RG1 7HH
☎ 0118 959 4000
www.reading-buses.co.uk
customerservices@reading-buses.co.uk

Salisbury Reds
☎ 01202 338420
www.salisburyreds.co.uk
the key@salisburyreds.co.uk

Stagecoach in Hampshire
Bus Station,
Festival Place,
Basingstoke RG21 7BE
☎ 0845 121 0190

Andover Bus Station,
The Kiosk, Chantry Shopping Centre,
Andover SP10 1DE
☎ 0845 121 0180

Swindon's Bus Company
Barnfield Road,
Swindon SN2 2DJ
☎ 01793 428428
www.swindonbus.co.uk

Thames Travel
Cowley House,
Watlington Road,
Cowley,
Oxford OX4 6GA
☎ 01865 785 400
www.thames-travel.co.uk
office@thames-travel.co.uk

West Berkshire Council
Transport Services
Market Street,
Newbury RG14 5LD
☎ 01635 551111
www.westberks.gov.uk/transport
transport@westberks.gov.uk

CONSUMER GROUPS

Bus Users UK
Victoria Charity Centre,
11 Belgrave Road,
London SW1V 1RB
☎ 0300 1110001
www.bususers.org
enquiries@bususers.org

Transport Focus
Fleetbank House,
2-6 Salisbury Square,
London EC4Y 8JX
☎ 0300 123 2350
www.transportfocus.org.uk

Connect TICKET OPTIONS

A range of tickets is available to enable passengers to make cost-effective journeys, across the network of Supported bus services which are financially supported by West Berkshire Council and some other commercial services.

Ticket type	Adult fare	Child fare	Suitable for
Single			Any one-way journey on one route. The fare depends on where you board and alight
Return			Any return journey on one route being made that same day. The fare depends on where you board and alight
Connect **Day**	£6.00	£4.00	Unlimited use for one day, on routes where valid, across West Berkshire
Connect-7 **Urban**	£16.50	£12.00	Unlimited use for 7 consecutive days, on routes where valid, within the urban area of Newbury and Thatcham
Connect-7 **Rural**	£22.00	£14.00	Unlimited use for 7 consecutive days on routes where valid, across West Berkshire
Connect-30 **Urban**	£61.00	£42.00	Unlimited use for 30 consecutive days, on routes where valid, within the urban area of Newbury and Thatcham
Connect-30 **Rural**	£80.00	£54.00	Unlimited use for 30 consecutive days on routes where valid, across West Berkshire
FlexiConnect **Urban**	£16.50	£12.00	Ten single journeys on routes where valid within the urban area of Newbury and Thatcham. Not sold on the JetBlack Service 1
FlexiConnect **Rural**	£22.00	£14.00	Ten single journeys on valid services in West Berkshire.
Connect **Group**	N/A	N/A	Valid for 4 people. Urban Ticket. £10.00. Rural Ticket £16.50.

Child fares apply for 5-to-16 year olds (inclusive) and those aged up to 18 (up to their 19th birthday date) who are in full-time education, upon production of valid identification, such as a CitizenCard or student I.D. card.

Where and on which routes are the Connect tickets valid?

The table below shows the Urban / Rural Connect Tickets that can be used on qualifying services, and the sections of these services if appropriate.

Service	***Tickets valid for travel between:***	
	Urban Connect tickets	***Rural Connect tickets***
Jet Black 1	Newbury - Colthrop Turn (east of Thatcham) *(Flexi and Group Connect accepted but not sold)*	Newbury - Colthrop Turn *(Flexi and Group Connect accepted but not sold)*
1a, 1c, 1e	Entire routes	Entire routes
2	Entire route	Entire route
3	Newbury - Enborne Road / Sunderland Gardens	Entire route
4	Newbury - Stockcross	Entire route
6a	Newbury - Donnington Castle Public House	Entire routes
6	Newbury - Shaw Cemetery	Entire route
8 & 9	Entire routes	Entire routes
47	Not applicable	Lambourn - Upper Lambourn *(Flexi and Group Connect accepted but not sold)*
103	Entire route	Entire route
CCA	Newbury to Speen	Entire route
CCB	Thatcham Broaway to Thatcham Station	Entire routes
CCC	Thatcham Broaway to Thatcham Station	Entire routes
West Berkshire Community Connect *NW Downlands*	Not applicable	Valid for journeys within the Downlands Zone and for journeys to and from the Newbury Zone
West Berkshire Community Connect *Thatcham Connect*	Not applicable	Entire route apart from journeys within Thatcham
X34	Newbury - Vodafone HQ	Newbury - Harwell Business Park Roundabout

Sorry, Connect tickets are not valid on any other services.
For more information on Connect tickets see **www.westberks.gov.uk/fares**

Connect TICKET AREA MAP

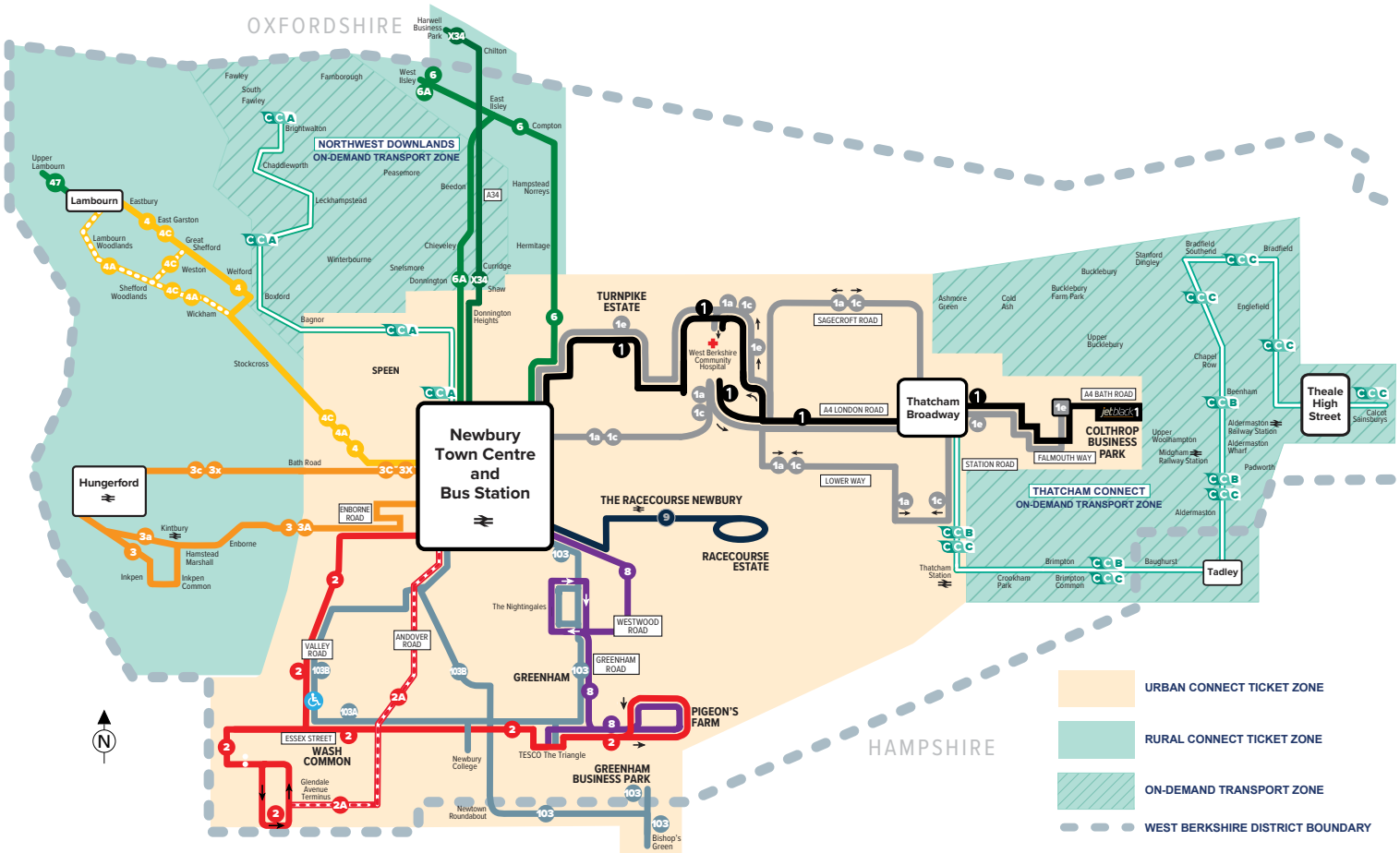

GROUP Connect TICKET for 4 people

Urban Ticket: £10.00

Rural Ticket: £16.50

HOLDERS OF CONCESSIONARY BUS PASSES MAY NOW BUY AN EARLY BIRD TICKET

Urban Zone: £1.50*

Rural Zone: £2.00

This ticket can be bought before 0930, Monday to Friday and can be bought on:

- Any service operated by **Newbury & District**.
- **Reading Buses JetBlack** service between Newbury and Colthrop Turn.
- **West Berkshire Council's CCA, WBCC** and **41** services.
- **West Berkshire Council's *44*** and **47** services, but only within West Berkshire.
- **Stagecoach's 7/7A** and **32** services, but only within West Berkshire.
- **Thames Travel's X34** service between Newbury and Harwell Business Park.

* Except the **1A/1C/1D, 103** and **JetBlack** services which cost **£1.60**

Concessionary Fares

West Berkshire Council operates one concessionary travel scheme for its residents. This is the National Off-Peak Bus Pass scheme. This allows you to board for free travel on local bus services between 0930 and 2300 Monday to Friday, and any time over Saturdays, Sundays and Bank Holidays.

A resident is entitled to concessionary bus travel when they reach the eligible age, which is:

On reaching your 66th birthday you are now eligible to receive your National Off-Peak Bus Pass.

Any person aged 5+ years with a qualifying disability may apply for a Disabled Off-Peak Bus Pass.

For full details please contact the Concessionary Fares Team on **01635 519800** or visit **www.westberks.gov.uk/concessionaryfares**

Proof-of-age cards and entitlement to Child fares

Young people aged 12 to 16 and students in full time education aged 16 to 18, are recommended to apply for a proof-of-age card with a PASS hologram, to prove that they are entitled to Child fares on local bus services. There are two main proof-of-age cards with the PASS hologram, which are available from:

- **CitizenCard** - apply online at **www.citizencard.com**
- **ValidateUK** - apply online at **www.validateuk.co.uk** or telephone **01434 634 996**

INDEX TO PLACES SERVED

Place	Services
Aldbourne	46, 46a
Aldermaston Station	Jet Black 1, CCB, CCC, WBCC(T)
Aldermaston village	CCB, CCC, WBCC(T)
Andover	7
Arlington Business Park	JetBlack 1
Arlington (Old Oxford Rd for Mary Hare School)	6, 6a
Ashbury	47
Ashmansworth	7
Ashmore Green	WBCC(T)
AWE	Lime 2a, CCB, CCC
Ball Hill	7, 7a
Basildon Park	145
BASINGSTOKE	2(Sc), 32
Baughurst	2(Sc), CCB, CCC
Baydon	46, 46a
Beale Park	145
Beansheaf	26
Beech Hill	154
Beedon	6a, WBCC
Beenham	75, CCB, CCC, WBCC(T)
Bishop's Green	103
Bishopstone	47

Place	Services
Boxford	CCA, 4, WBCC
Bradfield	CCC, WBCC(T)
Brightwalton	CCA, WBCC
Brimpton	CCB, CCC, WBCC(T)
Broad Laying	7, 7a
Bucklebury	WBCC(T)
Burghclere	7a
Burghfield	Lime 2 & 2a
Burghfield Common	Lime 2 & 2a
Calcot	Jet Black 1, 15, 26, CCC
Calcot IKEA	26
Cane End	145
Caversham	145
Chaddleworth	CCA, WBCC
Chapel Row	CCB, WBCC(T)
Chazey Heath	145
Chieveley	6a, WBCC
Chilton	X34
Chilton Foliat	46, 46a, WC
Cholsey	133
Cold Ash	WBCC(T)
Colthrop	Jet Black 1
Compton	6
Crays Pond	145

Place	Services
Crookham Park	CCB, CCC, WBCC(T)
Curridge	WBCC
Curridge Turn	6
Didcot	X34
Donnington	CCA, 6, 6a, WBCC
Donnington Heights	X34
East End	7, 7a
East Garston	4
East Ilsley	6, 6a
Eastbury	4
Easter Park	Lime 2a
Enborne	3
Englefield	75, CCC, WBCC(T)
Enham Alamein	7
Farnborough	WBCC
Fawley	WBCC
Fords Farm	26
Foxhill	46, 46a
Froxfield	X20, 110
Goring	133, 145
Great Bedwyn	110, 120, WC
Great Shefford	4
Great Western Hospital	46, 46a, 47
Greenham	2, 7a, 8, 103
Greenham Park	32, 103
Halfway	3c, 3x, X20

Place	Services
Ham	110, 120
Hampstead Norreys	6
Hamstead Marshall	3
Harwell Business Park	X34
Headley	32
Hermitage	6, 6a
Highclere	7
Hinton Parva	47
HUNGERFORD	3, 46, 46a, X20, WC
Hurstbourne Tarrant	7
Idstone	47
Inkpen	3
John O'Gaunt School	3, 46
Kennet Heath (Thatcham)	1a, 1c
Kingsclere	32
Kintbury	3
Lambourn	4, 47
Lambourn Woodlands	4
Leckhampstead	CCA, WBCC
Liddington	46, 46a
Lilley	WBCC

Code:

CCA/B/C - Community Connect A/B/C
WBCC - West Berkshire Community Connect
WBCC(T) - Thatcham Connect
WC - Wiltshire Connect

Place	Services
Manor Park (Kiln Rd)	Jet Black 1, 1e
Midgham	Jet Black 1
Mortimer	Lime 2 & 2a
Moulsford	133
NEWBURY	CCA, Jet Black 1, 1a, 1c, 1e, 2, 3, 4, 6, 6a,7, 7a, 8, 9, 32, 75, 103, X20, WBCC
Newbury College	CCA, 2, 3, 4, 6, 9, 32, 103
North Hampshire Hospital	2(Sc), 32
North Heath	WBCC
Padworth	WBCC(T)
Pamber End	2(Sc)
Pangbourne	43, 145
Park House School	CCA, 2, 3, 4, 6, 7, 8
Peasemore	WBCC
Penwood	7, 7a
Pigeon's Farm	2, 8
Pingewood	Lime 2 & 2a
Priory Estate (Hungerford)	3, 46, 46a, H1
Purley	16, 43

Place	Services
Racecourse Estate (Newbury)	9
Ramsbury	46, 46a
READING	Jet Black 1, Lime 2 & 2a, 15, 16, 26, 33, 43, 145, 154
Rowstock	X34
Savernake Hospital	X20, 110, 120, WC
Shalbourne	110, 120, WC
Shaw (Newbury)	Jet Black 1, 1e, 6, WBCC
Shefford Woodlands	4
Snelsmore Common	WBCC
South Fawley	WBCC
Southcote	26
Speen	4
Stockcross	4
Stratfield Saye	154
Streatley	133, 145
Sulhamstead Turn	Jet Black 1
Swindon	46, 46a, 47
Tadley	2(Sc), Lime 2a, 44, CCB, CCC, WBCC(T)

Place	Services
Thatcham	Jet Black 1, 1a, 1c, 1e, CCB, CCC, WBCC(T)
Thatcham Station	CCB, CCC, WBCC(T)
THEALE	Jet Black 1, 75, CCC
Tilehurst	15, 16, 33,43
Turnhams Farm	33
Turnpike Estate	Jet Black 1, 1e
Upper Basildon	43
Upper Bucklebury	WBCC(T)
Upper Lambourn	47
Vodafone HQ (Employees, contractors and expected visitors to campus only)	Vodafone V1 (from Newbury Station or Cheap Street stop N) X34
Wallingford	133
Wanborough	46a, 47
Wash Common	2, 7, 7a, 8
Welford	4
West Berkshire Community Hospital	Jet Black 1, 1a, 1c, 1e
West Ilsley	6, 6a

Weston	4
Whitchurch Hill	145
Whitchurch-on-Thames	145
Wickham Heath	4
Winterbourne	WBCC
Wolverton	32
Woolton Hill	7, 7a

Code:

CCA/B/C - Community Connect A/B/C
WBCC - West Berkshire Community Connect
WBCC(T) - Thatcham Connect
WC - Wiltshire Connect

BUS STANDS at The Wharf & Thatcham Broadway

BAY	Services	Where to board at other Newbury Stops
A:	Jet Black 1	P, R
	1e	P, R
	3, 3a	O, M, U
	3x	P, R
	32	O, M, V
B:	1a, 1c, 3c	P, R
	2, 2a	O, M, U
C:	4, 4a, 4b	N*, P, R, T*, V
	CCA	P, R
	8	-
	9	-
	103, 103A, 103B	O, M, V
	WBCC	-
D:	6/6a	P, R, T*, V
	7/7a	O, M, V
	X20	-
	X34	P, R
E:	Coach Services	
F:	Coach Services	
G:	Setting Down Only	
H: (Wharf Road)	Set Down Stop *(except CCA to schools)*	
J: (Wharf Road)	Set Down Stop	

Vodafone private contract service, towards the Vodafone HQ, serves Stop N in Cheap Street.

* Certain journeys only

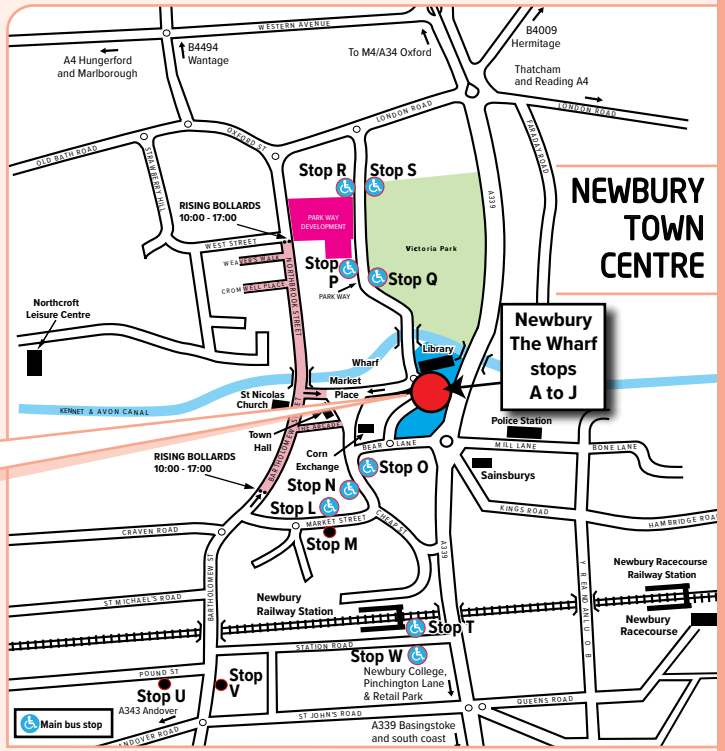

Thatcham Broadway bus stops

West side:
JetBlack 1, 1a, 1c, 1e to Community Hospital and Newbury

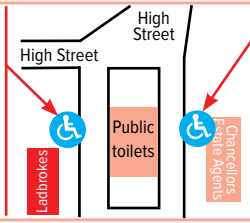

East side:
JetBlack 1 to Reading;
1e to Falmouth Way;
CCB,CCC to Aldermaston / Calcot;

Connect Quality Travel for West Berkshire

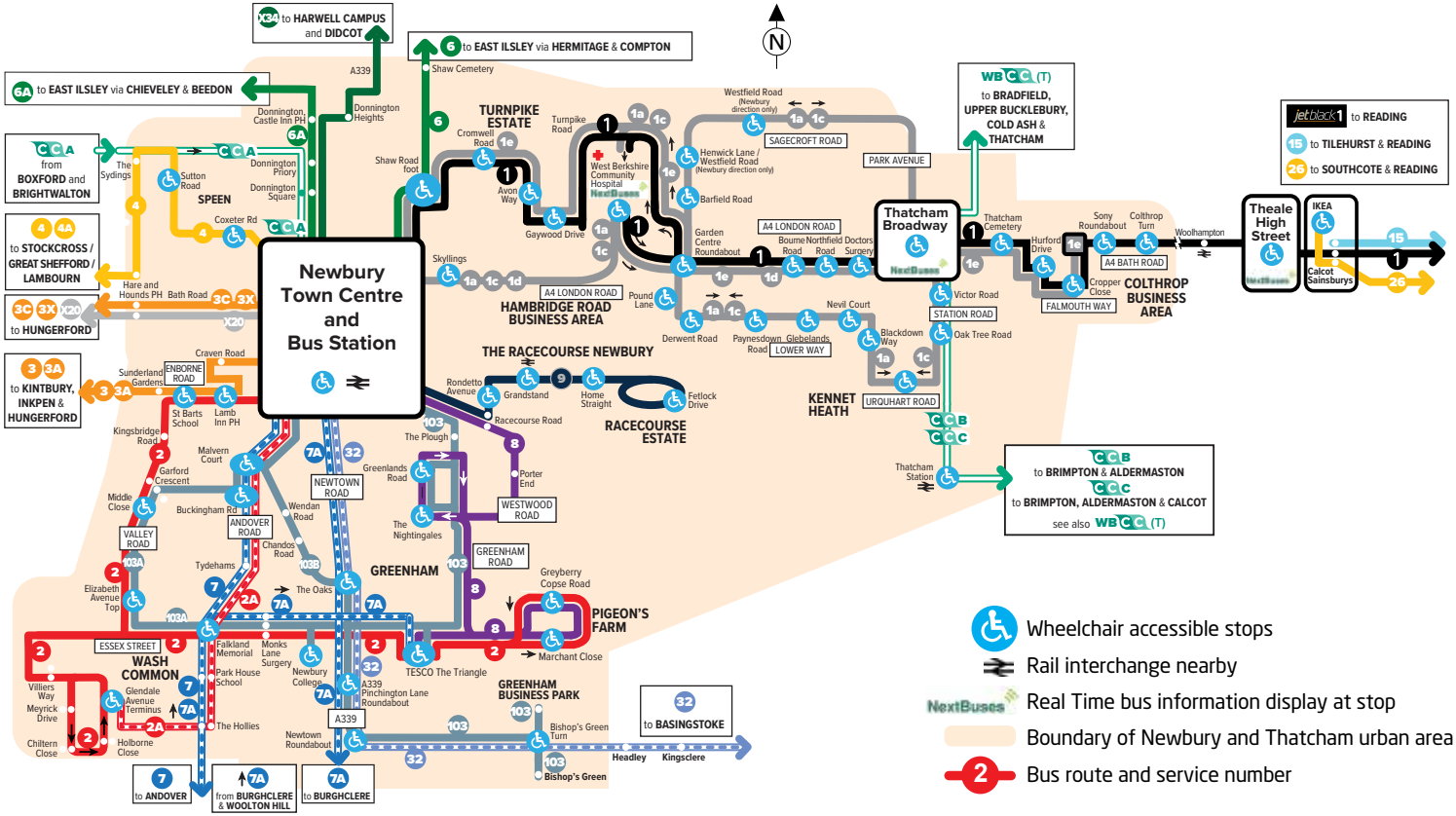

TOWN CENTRE MAPS - READING

WHERE TO BOARD IN READING TOWN CENTRE:

Services	Stops
Jet Black 1	EP, FP, CA, CQ
Lime 2 / 2a	EP, FP, CA, CQ
15 / 16	FE, CX
26	EK, FP, CA, CQ

Services	Stops
33	FE, CB, CQ
43	FC, CX
145	EN, FC

BUSES TO ROYAL BERKS HOSPITAL:

Services	Stops
Leopard 3	CR, FM, SA, MA, MF
Route 9	CR, FM, SA, MA, MF
19a, 19b, 19c	CR, FM, SA, MA, MF

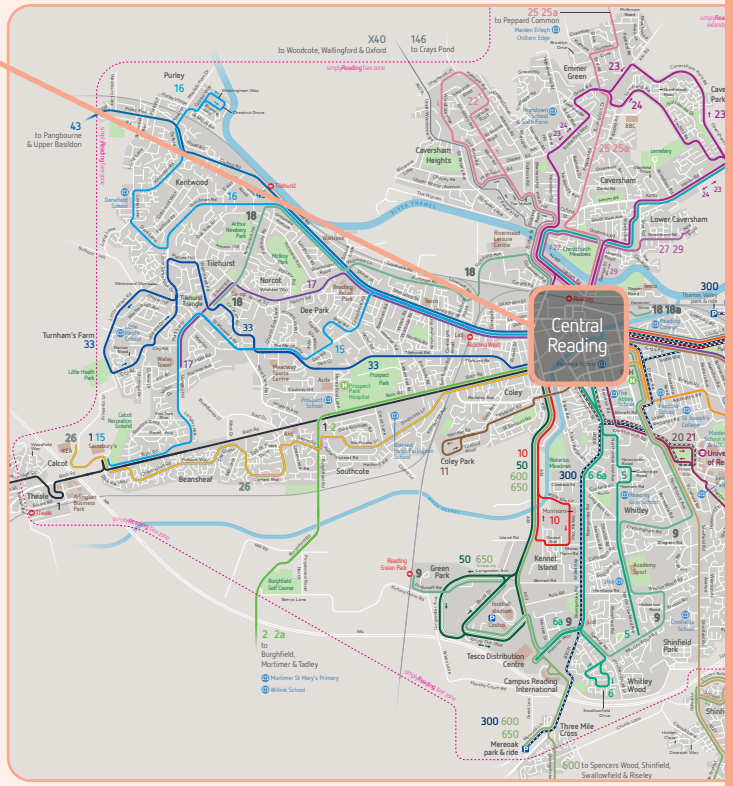

Bus Network Schematic Map of services east of Thatcham

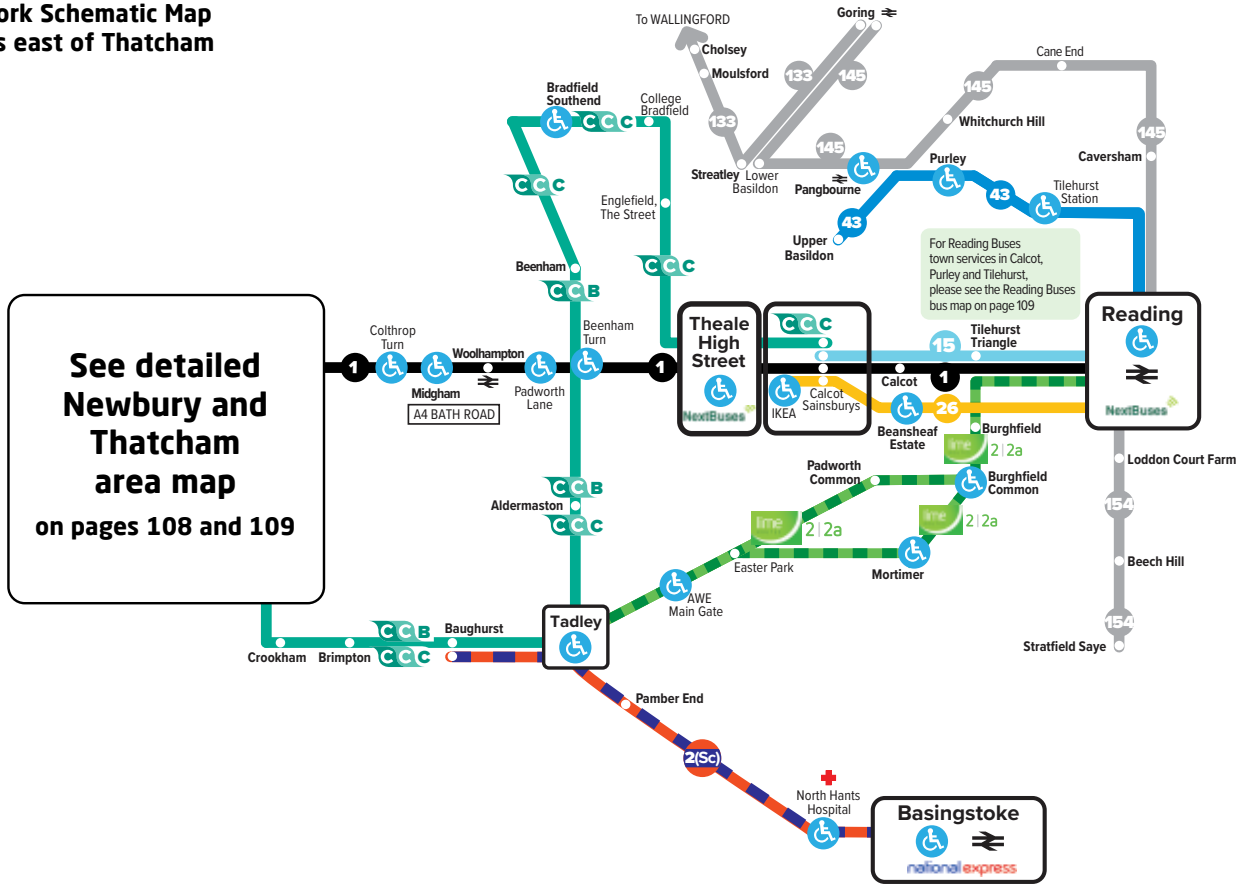

TOWN/VILLAGE CENTRE MAPS

Connect
Quality Travel for West Berkshire

Bus Network Schematic Map of services west of Newbury

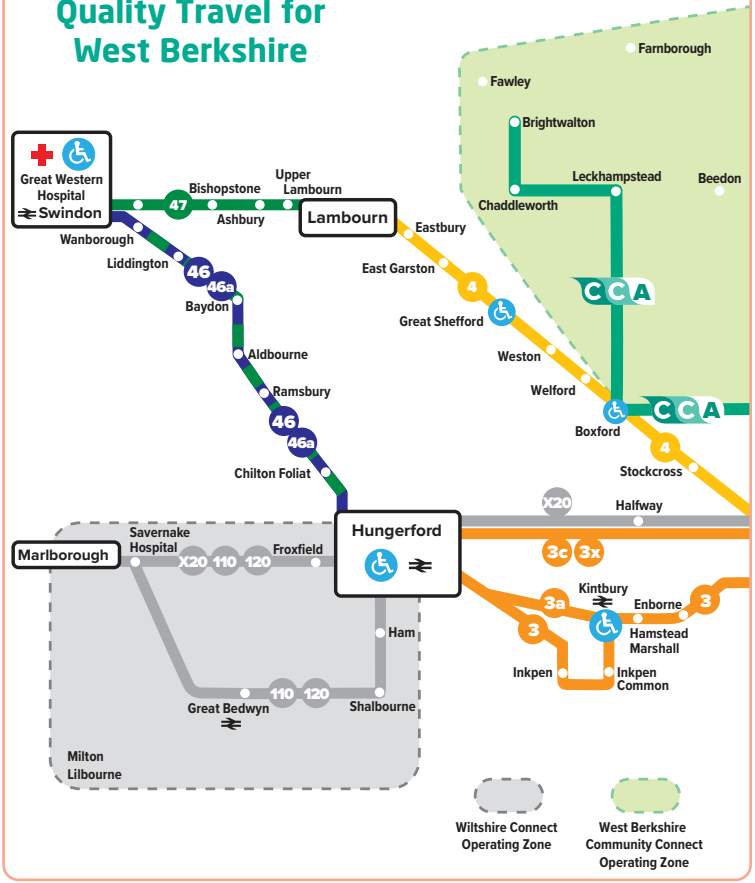

Hungerford Town Centre

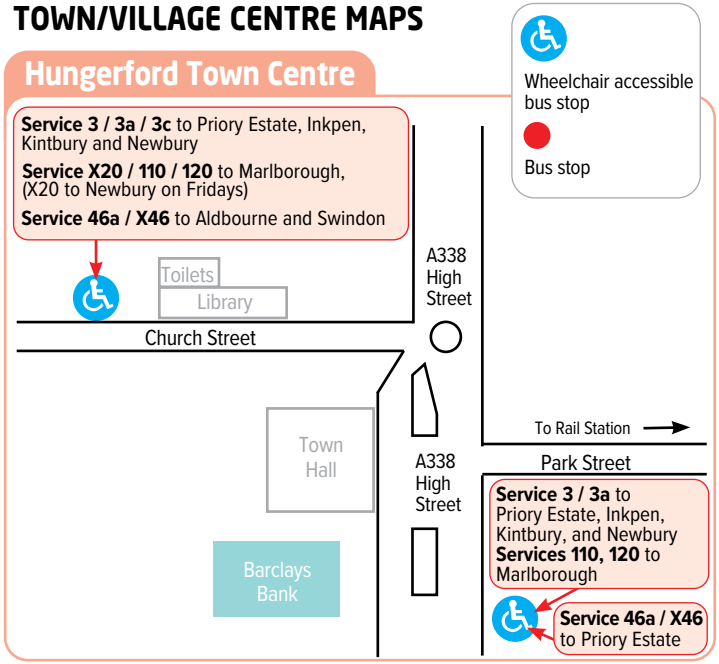

Lambourn Village Centre

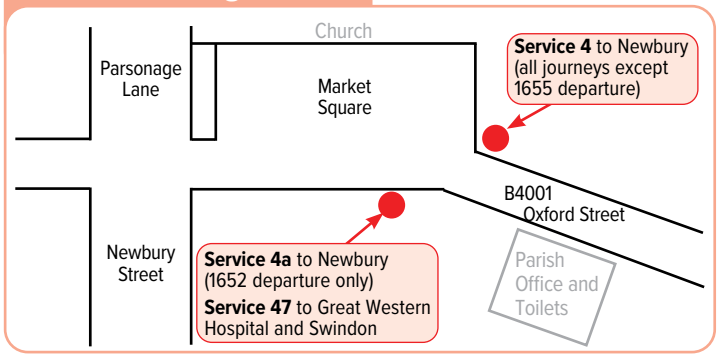

Theale Village Centre Map

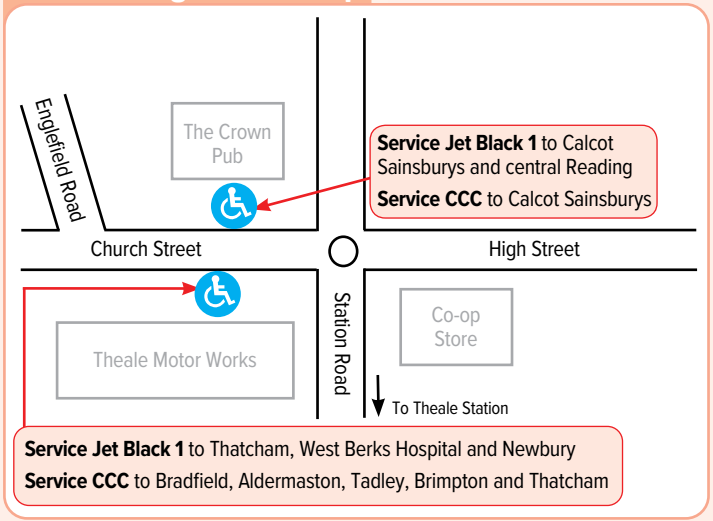

Tadley Area Map

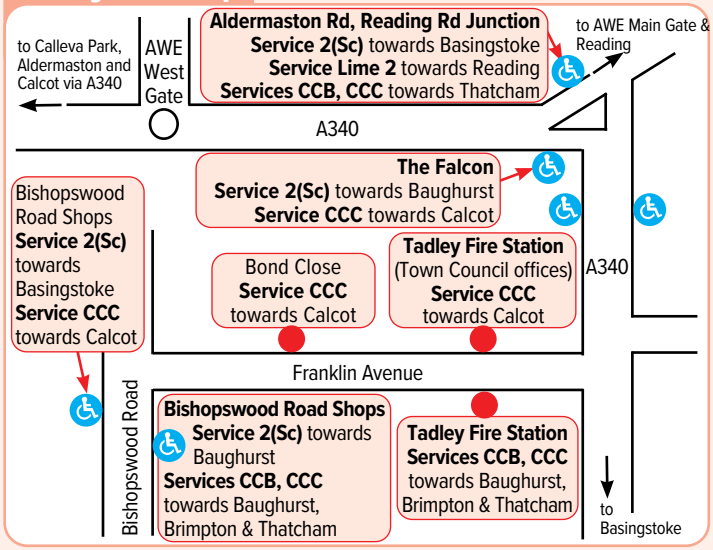

Pangbourne Village Map

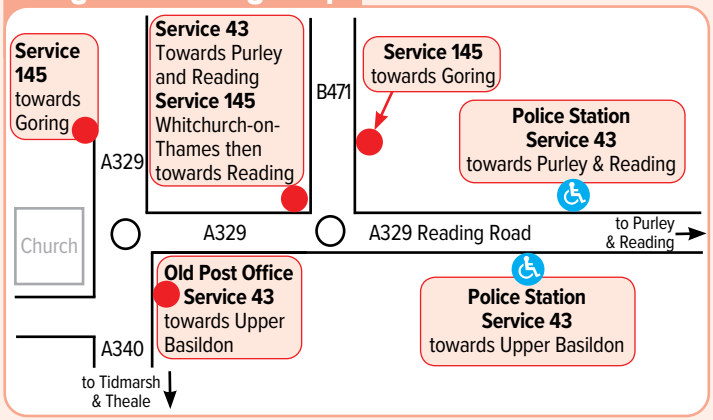

Wheelchair accessible bus stop

Bus stop

Connect

District-wide Travel Guide

Updated version effective from June 2025

Plan your journey in advance:

check the latest timetables with traveline

traveline
public transport info

0871 200 2233
calls from landlines cost 12p per minute

www.traveline.info

When's the next bus from my stop?

Find out with **NextBuses** – live bus times to your mobile

Browse www.nextbuses.mobi | **Text** the bus stop code to **84268**

Charges apply for mobile services – search 'Mobile services' at www.traveline.info

Travel disruption?

Check for updates with the **Traveline journey planner**: **www.traveline.info**

West Berkshire
COUNCIL